

Ny avkjørsel for privat veg 94220 mot Hundvinvegen kommunal veg 1131

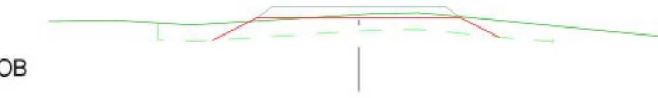
Kommune: Alver
 Oppdrag: Odd Haugen Maskinstasjon as
 Tegning: Petter N. Sæterdal, sak 1166
 Tegnedato: 18. august 2022

Vegen er tegnet av skisse i rettsbok fra Hordaland Jordskifterett, sak 21-163536RFA-JHOD/JBER HUNDVEN

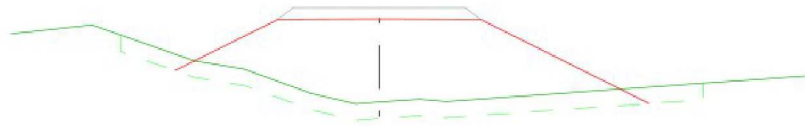
Grunnkartet er hentet fra Statens kartverk WMS og Matrikelkart. Kartet er målestokk 1:500 ved utskrift i A4.

| avstand | punkt | terrengH | vegH |
|---------|-------|----------|------|
| 0.0 | POB | 49.6 | 49.5 |
| 1.5 | TSI2 | 49.3 | 49.5 |
| 6.5 | 1 | 47.5 | 49.0 |
| 11.3 | CCI2 | 47.2 | 48.5 |
| 16.0 | 2 | 47.3 | 47.9 |
| 21.0 | STI2 | 47.4 | 47.3 |
| 31.8 | TSI3 | 46.2 | 46.3 |
| 36.8 | 3 | 45.8 | 45.9 |
| 41.8 | 4 | 45.7 | 45.5 |
| 46.8 | 5 | 45.5 | 45.1 |
| 48.3 | CCI3 | 45.4 | 45.0 |
| 49.9 | 6 | 45.3 | 44.9 |
| 54.9 | 7 | 44.9 | 44.4 |
| 59.9 | 8 | 44.2 | 44.0 |
| 64.9 | STI3 | 43.6 | 43.6 |
| 67.4 | POE | 43.4 | 43.4 |

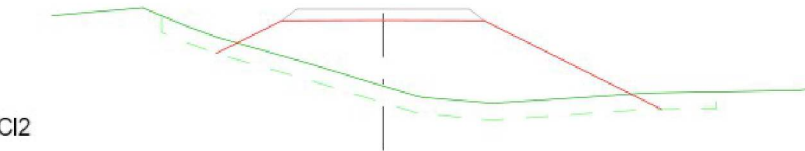
CROSS SECTION POB
0+000.00 m



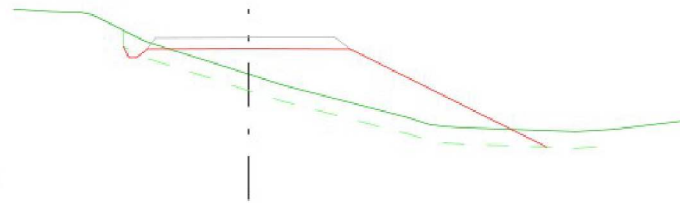
CROSS SECTION 1
0+005.37 m




CROSS SECTION CCI2
0+010.14 m



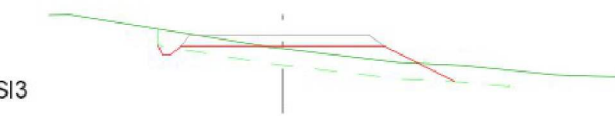
CROSS SECTION 2
0+014.90 m



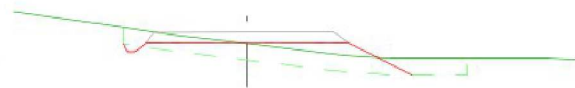
CROSS SECTION STI2
0+019.90 m




CROSS SECTION TSI3
0+030.66 m



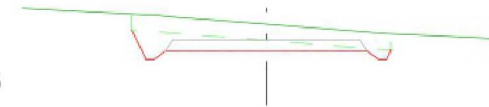
CROSS SECTION 3
0+035.66 m



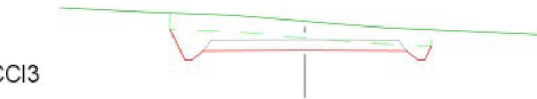
CROSS SECTION 4
0+040.66 m



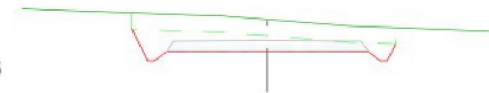
CROSS SECTION 5
0+045.66 m



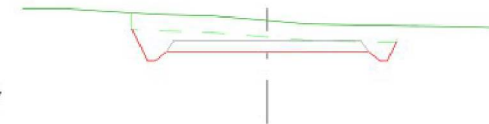
CROSS SECTION CCI3
0+047.21 m




CROSS SECTION 6
0+048.77 m



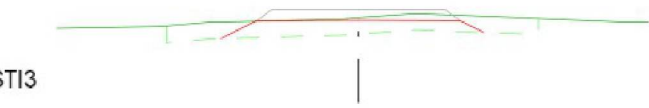
CROSS SECTION 7
0+053.77 m



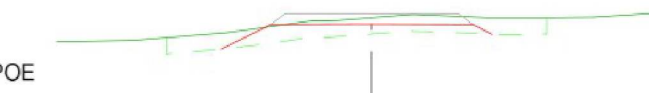
CROSS SECTION 8
0+058.77 m

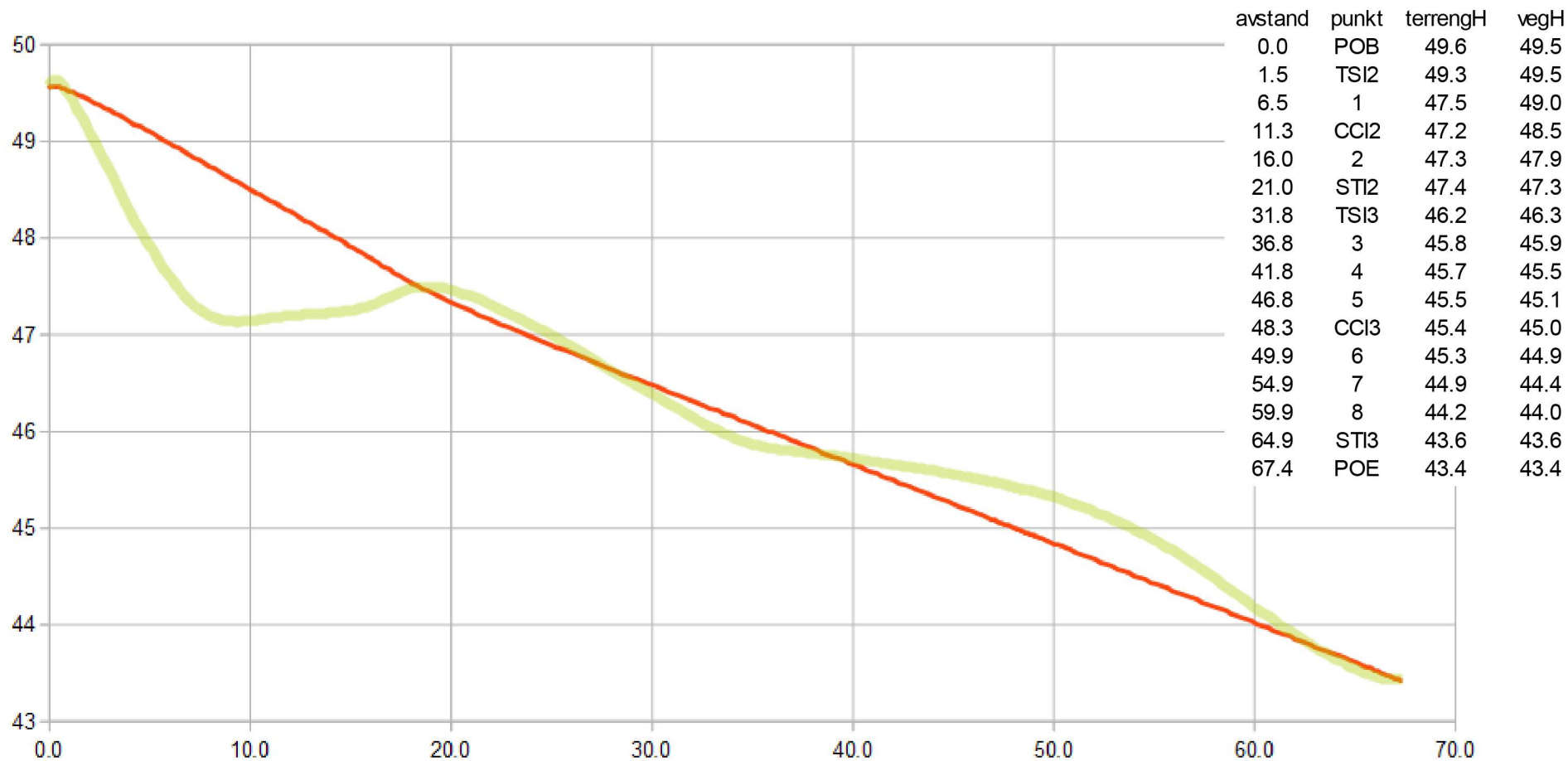


CROSS SECTION STI3
0+063.77 m



CROSS SECTION POE
0+066.26 m





Lengdeprofil

Det bratteste av vegen, fra ca. 6 meter til 16 meter har stigning 12.5 % eller 1:8

Fra 16 meter til nye vegens slutt er stigningen 8.2 % eller 1:12

Gjennomlysning av kartet fra Jordskifteretten

