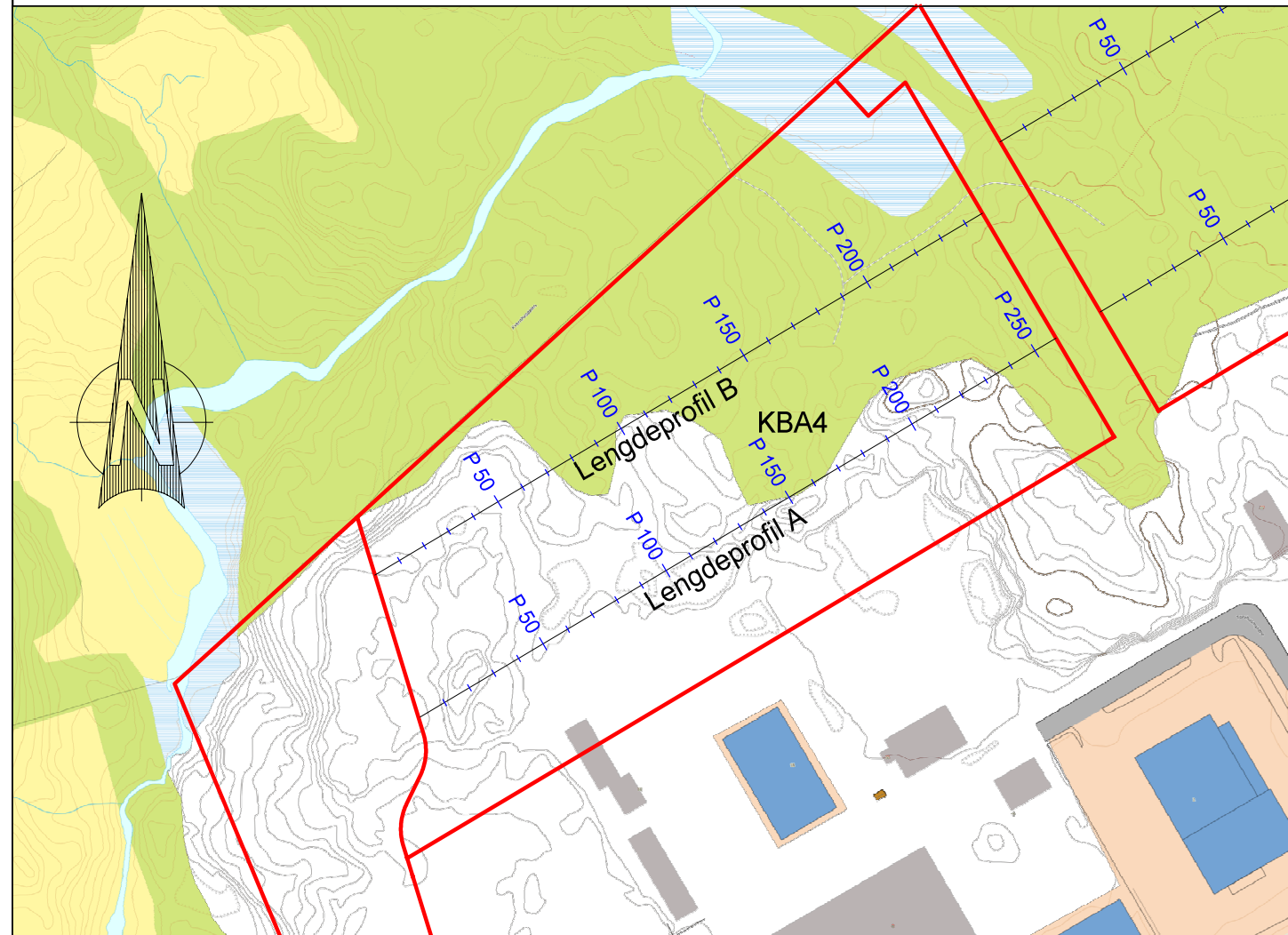
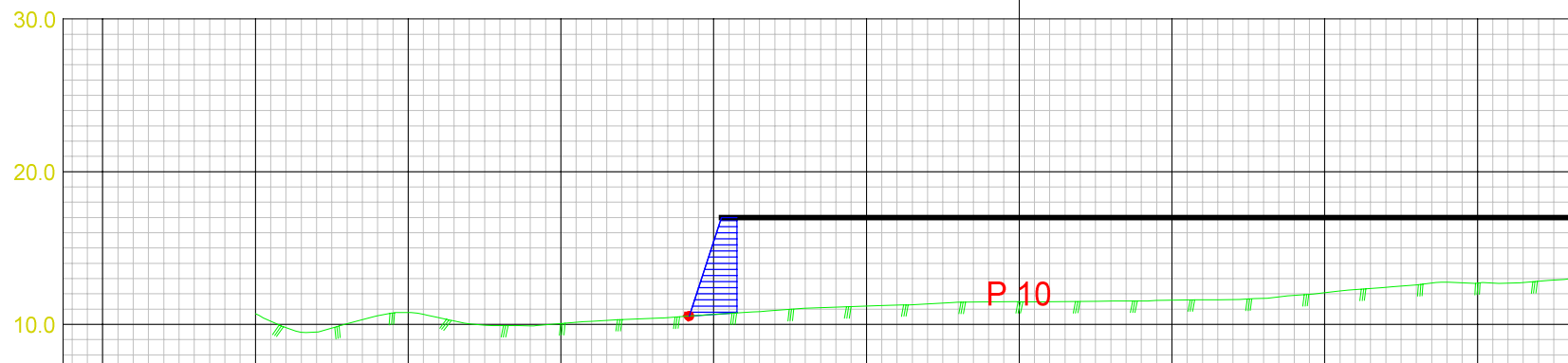
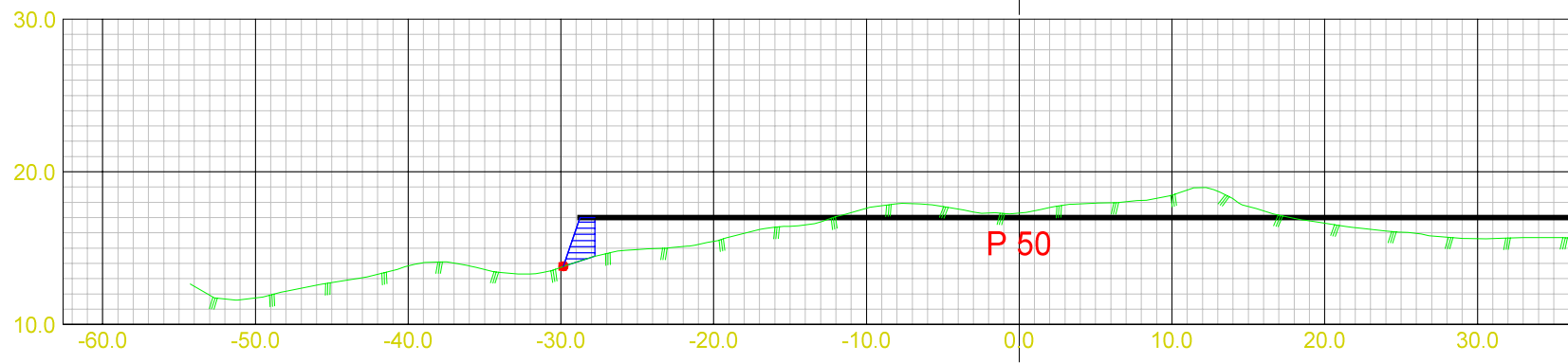
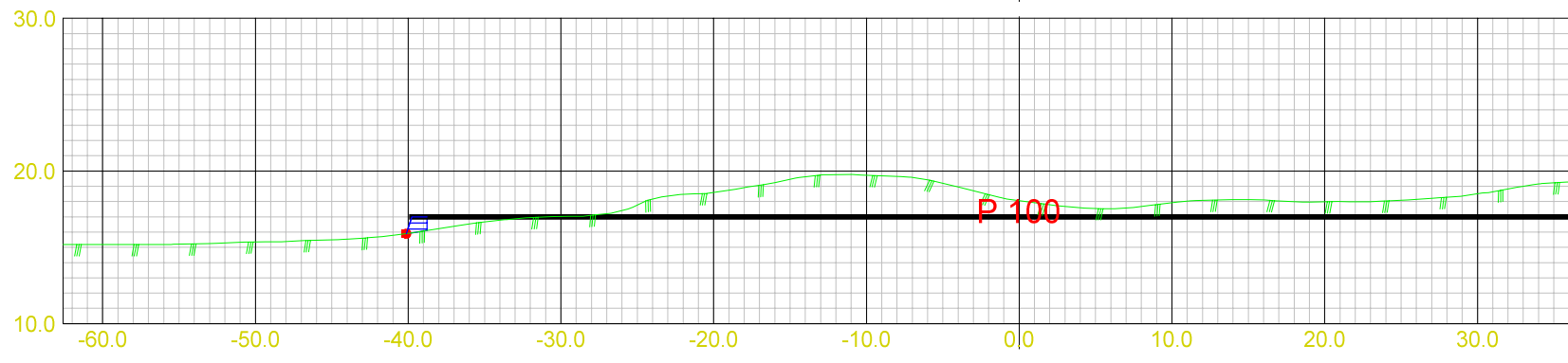
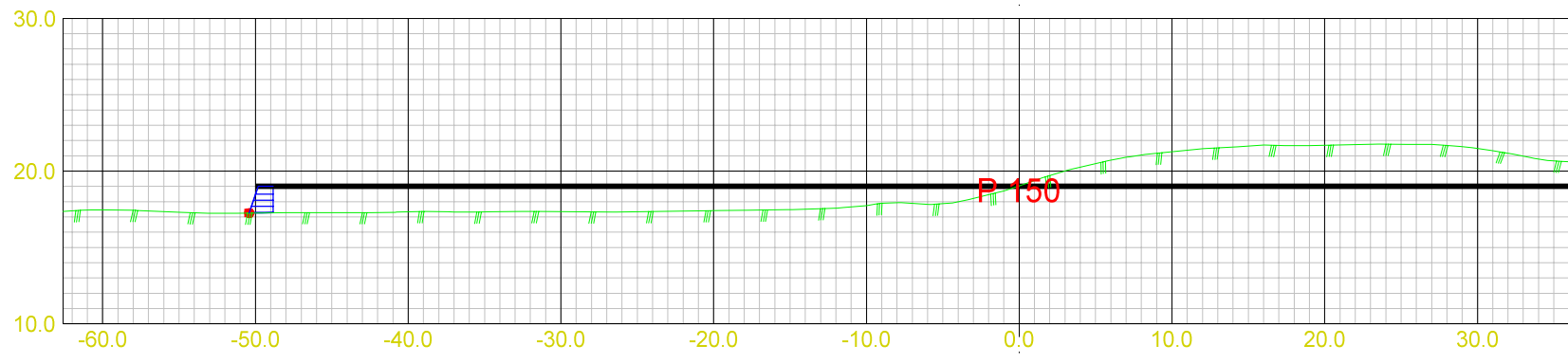


LAGTYPER

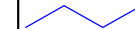



- Teo.Gmi 100: Mur
- Fys.Gmi 1: Terrenng drone 2016
- Fys.Gmi 107: Planeringsnivå
- Av.snitt 0: Eiedomsgrænse

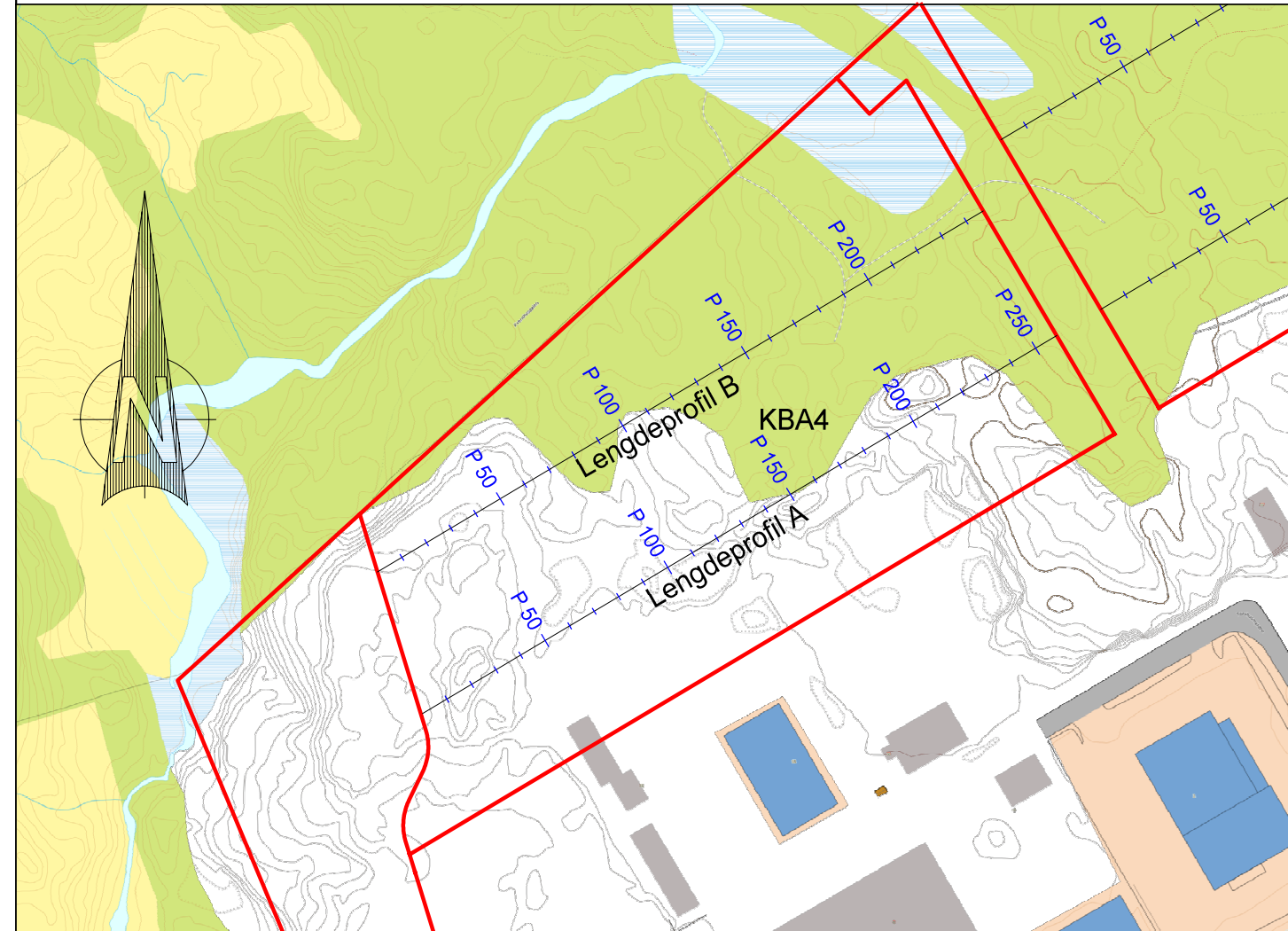


Nordhordaland Næringspark

Dato 15.11.2022	Konstr./tegnet	Godkjent	Målestokk 1:500	
EUREF89 - SONE 32		NN 2000 høyder		
Tverrprofil B				Erstatning for:
				Erstattet av:
				304
Henvisning:		Beregning:		Flage Maskin AS

LAGTYPER

-  Teo.Gmi 100: Mur
-  Fys.Gmi 1: Terreg drone 2016
-  Fys.Gmi 107: Planeringsnivå
-  Av.snitt 0: Eiegdomsgrense



Nordhordaland Næringspark

Dato 15.11.2022	Konstr./tegnet	Godkjent	Målestokk 1:500
EUREF89 - SONE 32		NN 2000 høyder	



Tverrprofil B		Erstatning for:	Erstattet av:
		304	
Henvisning:		Beregning:	Flage Maskin AS

