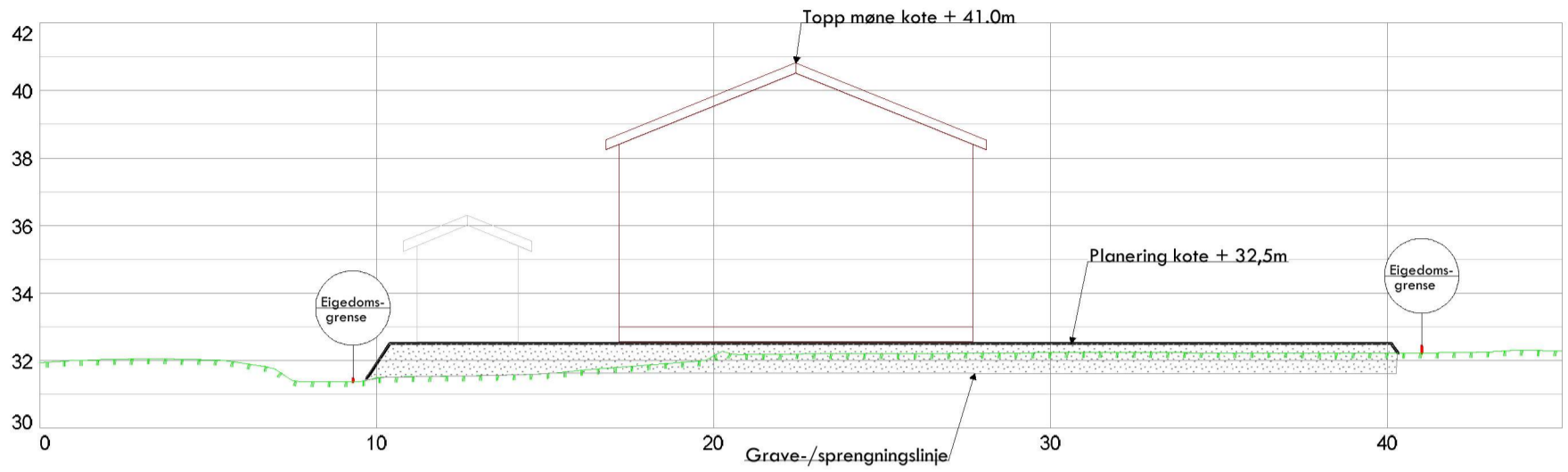
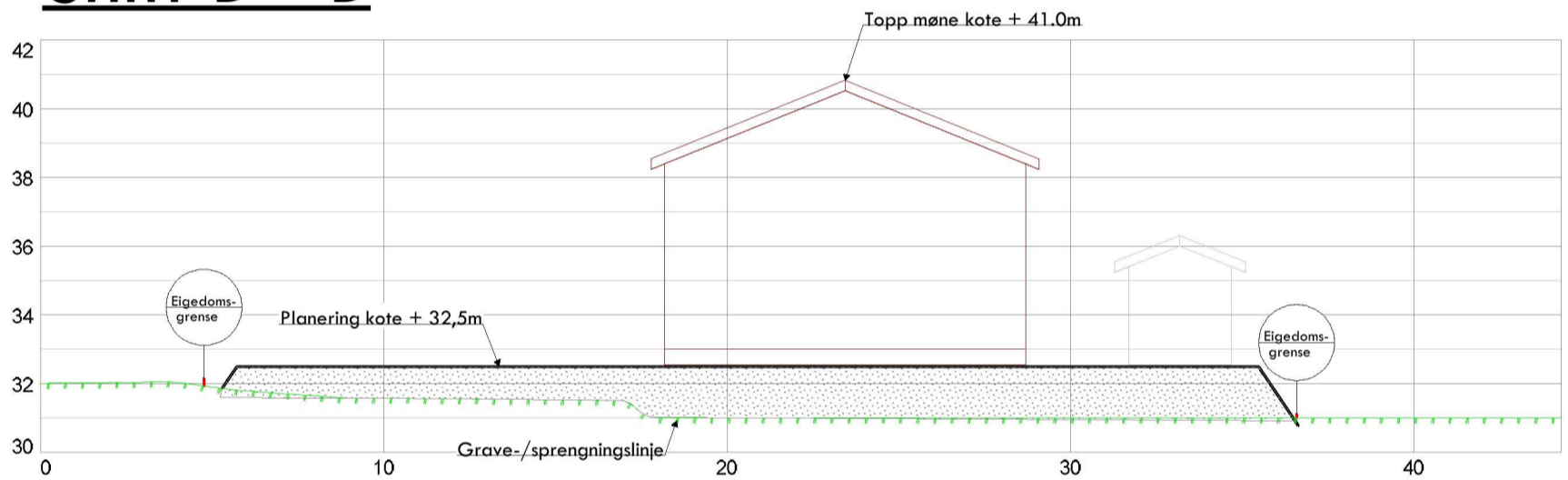


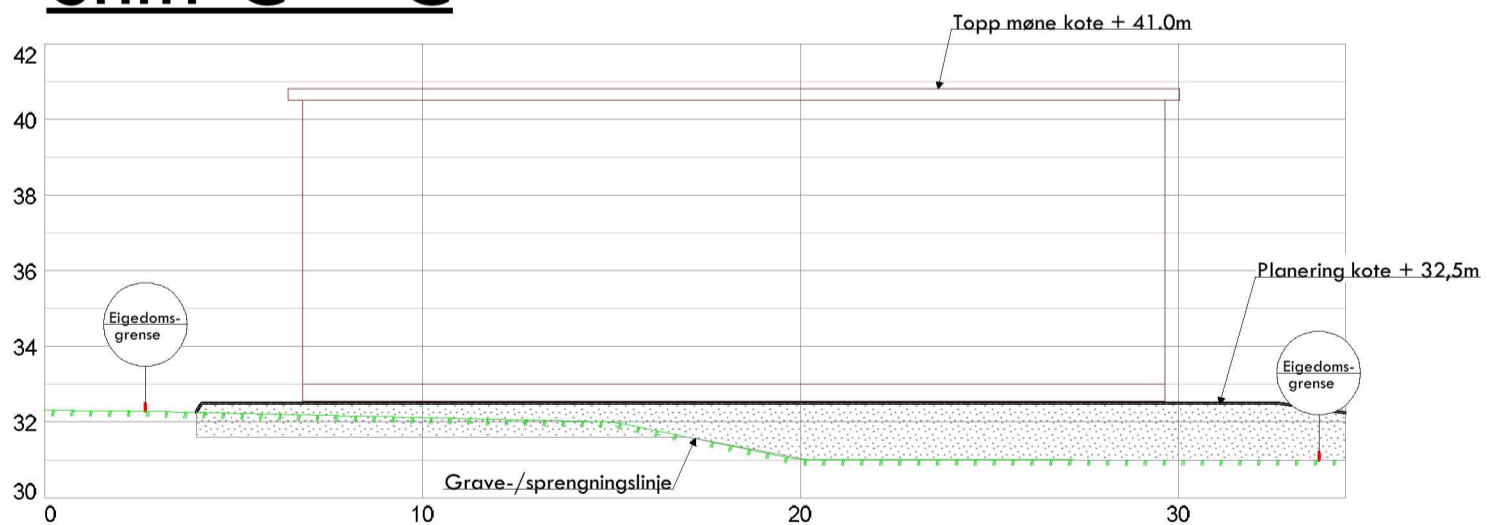
Snitt A - A



Snitt B - B



Snitt C - C



Kvalheim Eigedom AS Idrettsvegen 7 5936 Manger				Kilde for basiskart: Alver kommune Koordinatystem: UTM zone32 / Eurof 89 Dato for basiskart: 14.04.2021 Høgdegrunnlag: NN 2000	
Dato 28.04.2021	Konstr./tegnet	Godkjent	Målestokk	 Epost: post@sh-oppmaling.no Tlf 472 99 092	
Snitt sit.plan fleirmannsbustader Hus D Gnr 445, bnr 36, Hesthaugen Manger Tiltakshavar: Kvalheim Eiendom AS				Erstatter for:	Erstattet av: 002
Henvisning:		Beregning:		Alver kommune	