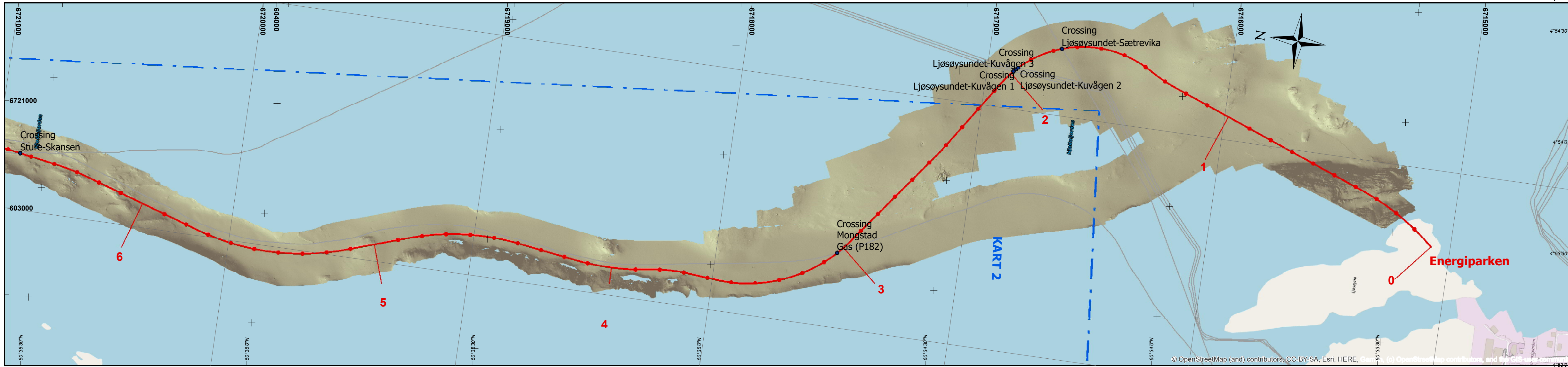


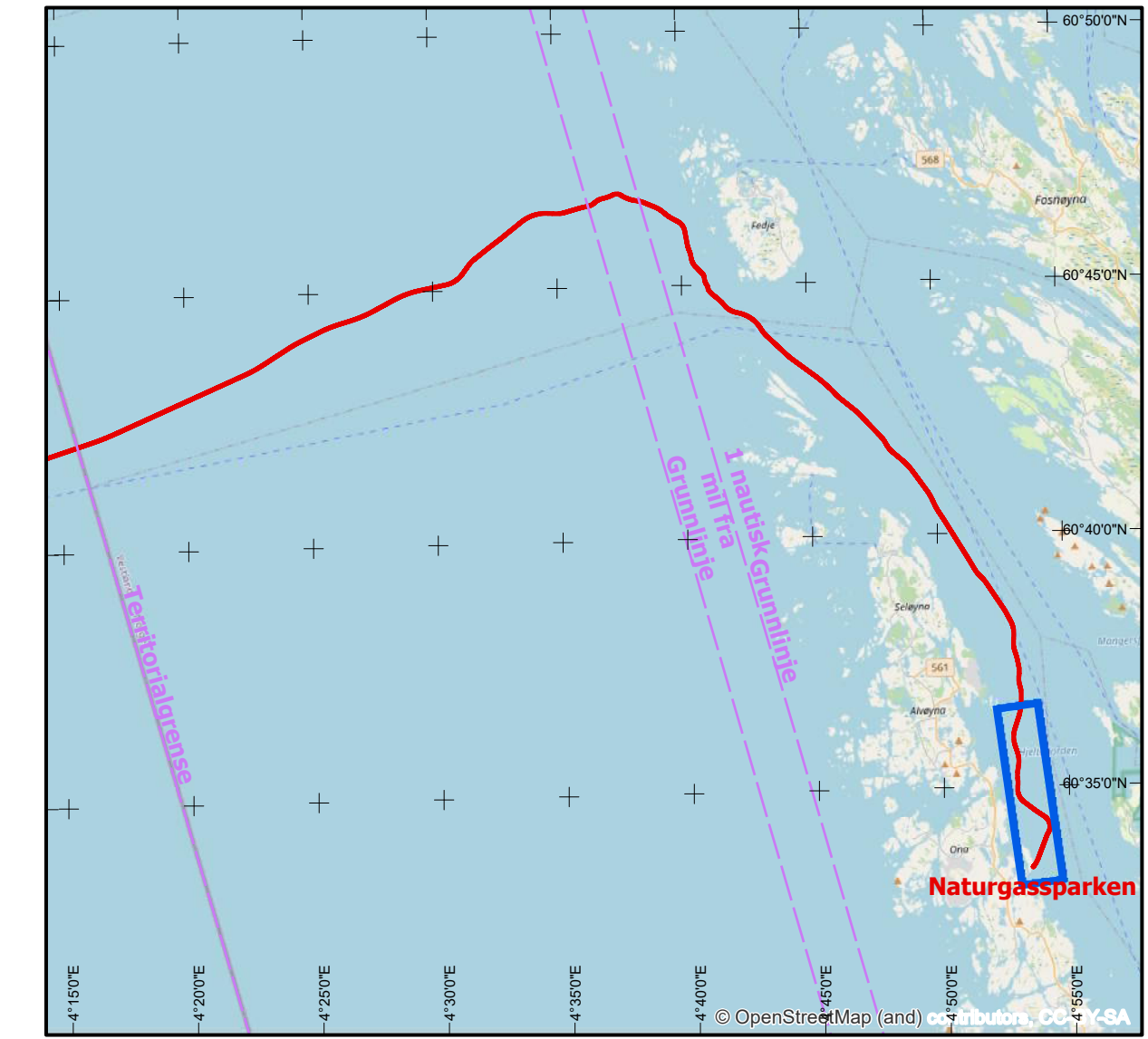
PLANVISNING

HORISONTAL MÅLESTOKK = 1:10,000



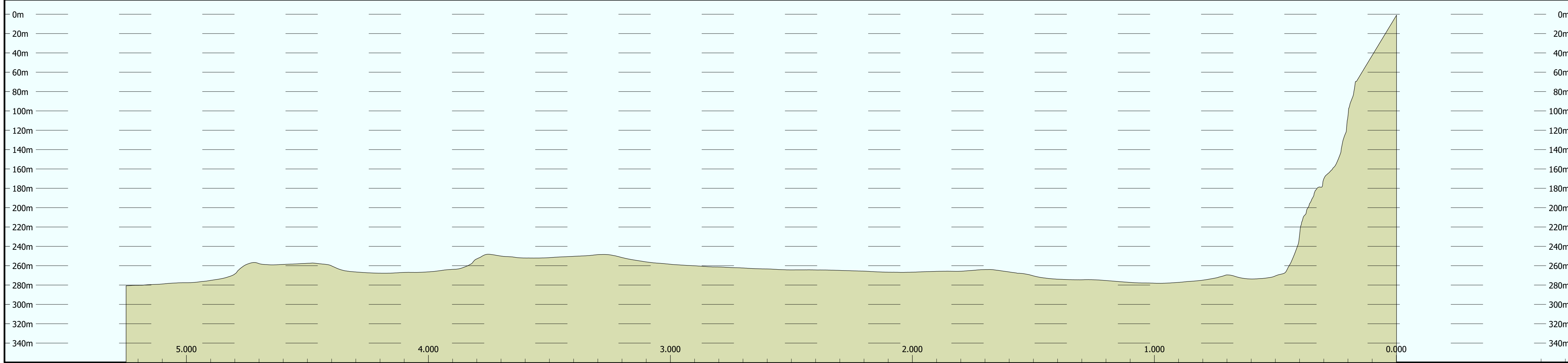
OVERSIKTKART

HORISONTAL MÅLESTOKK = 1:250,000



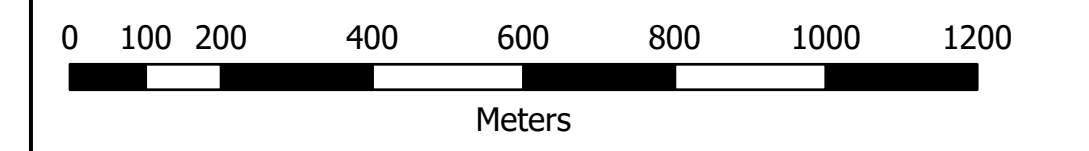
PROFIL

VERTIKAL MÅLESTOKK = 1:2,500



Geodesi:
ED 1950 UTM Zone 31N
Datum: European 1950
Enhet: Meter

KP = Kilometerpunkt



PROSJEKT
NORTHERN LIGHTS

TITTEL
RUTEKART KP 0 TIL KP 5 - 2022-10-04