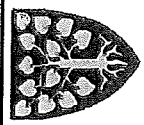















N  Målestokk 1:500

Lindås kommune
Geodata avdeling

 G.nr.203 G.nr.61

Date: 2016.03.11
Sign: SUP

Avtale om bruk av veg i hals for tilkomst.

- Beliggenhet og høyder må opprette:
-  Målte Grenser
 -  Registrerte Grenser
 -  Udefinert grenser
 -  Terrengmålte grense
 -  Konstruert grensepunkt
 -  Bolig
 -  Bustad m/leilighet
 -  Våningshus
 -  Støre busrader
 -  Hytte/feriehuis
 -  Garasje/tidhus
 -  Industri/lager
 -  Andre byggs