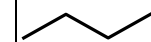
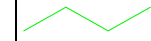
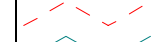


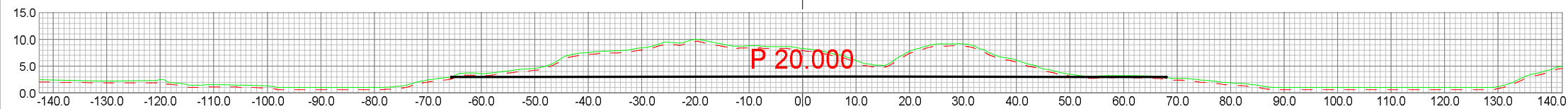
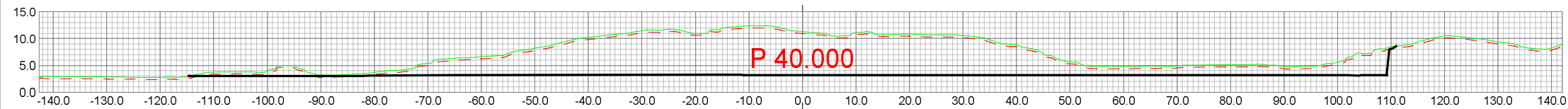
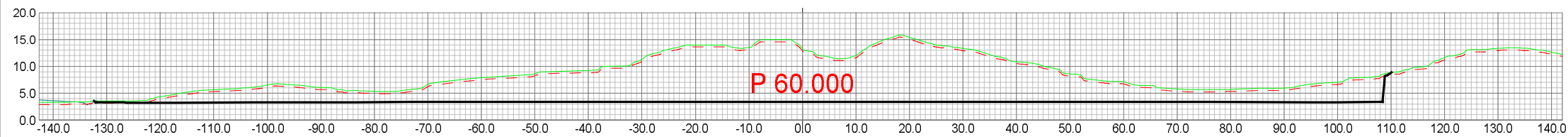
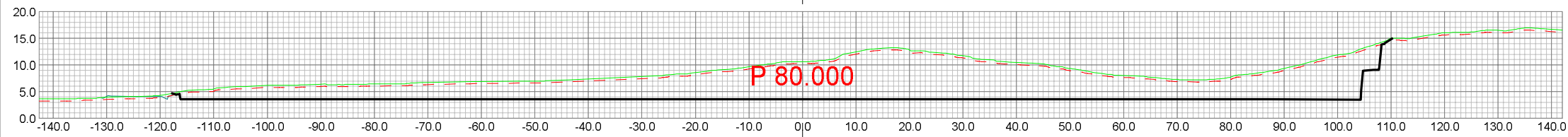


### LAGTYPER

-  Teo.Gmi 0: Overflate
-  Fys.Gmi 1: Terreng
-  Fys.Gmi 6: Antatt fjell
-  Av.snitt 0: Snitt fra 3D modell
-  Av.snitt 40440: Vegkropp og kryss

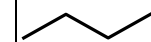
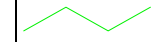





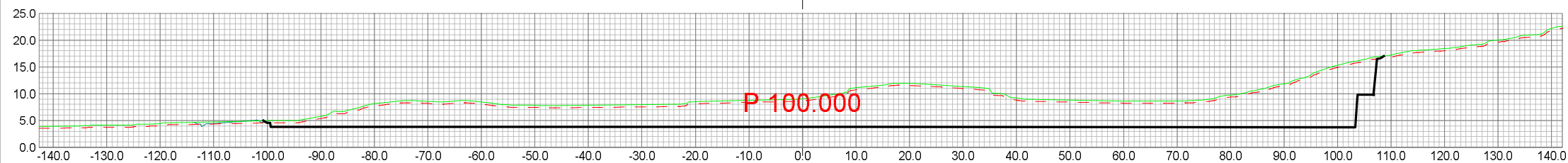
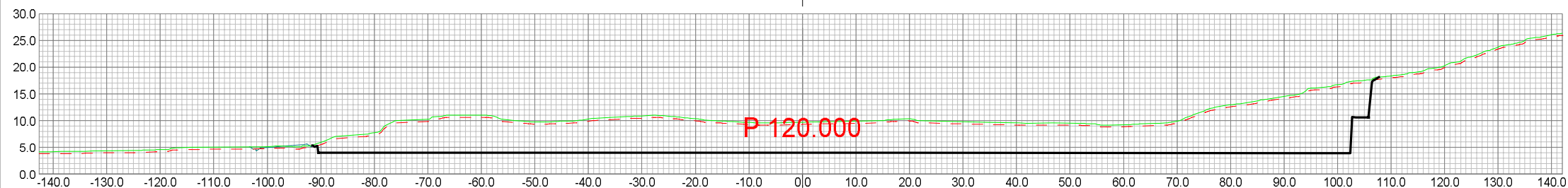
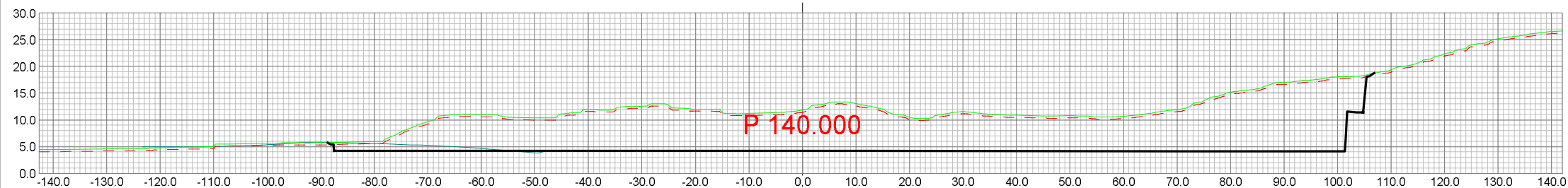
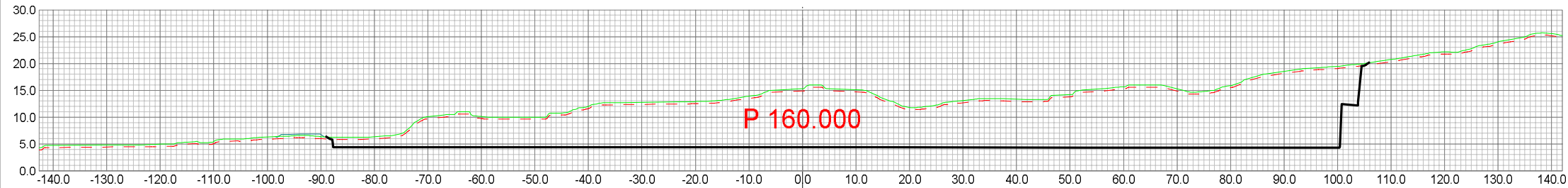
### MASSETYPER

Masserapport for: Snitt01\_rev02.sfi  
Standard: NS3420

Dato	15.11.2014	Konstr./tegnet	sh	Godkjent		Målestokk	
						1:1000	
A3_Tverrprofiltgning_Eidsnes_trinn01_rev02						Erstating for:	Erstattet av:
						311	
Henvisning:				Beregning:		Norhordland Næringspark	

### LAGTYPER

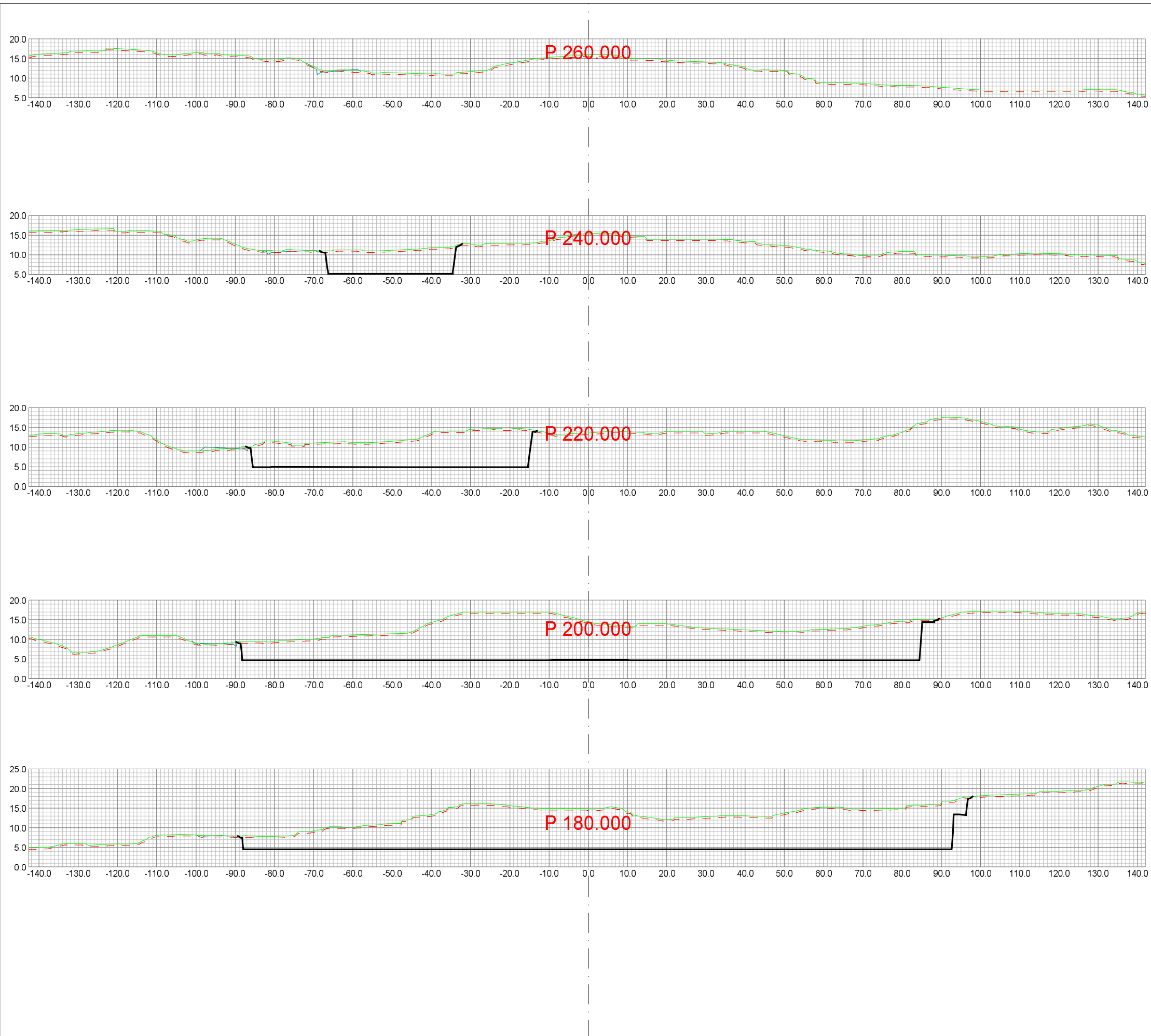
-  Teo.Gmi 0: Overflate
-  Fys.Gmi 1: Terreng
-  Fys.Gmi 6: Antatt fjell
-  Av.snitt 0: Snitt fra 3D modell
-  Av.snitt 40440: Vegkropp og kryss



### MASSETYPER

Masserapport for: Snitt01\_rev02.sfi  
Standard: NS3420

Dato	15.11.2014	Konstr./tegnet	sh	Godkjent	Målestokk		
						1:1000	
A3_Tverrprofiltgning_Eidsnes_trinn01_rev02						Erstattet for:	Erstattet av:
						<b>311</b>	
Henvisning:				Beregning:		Norhordland Næringspark	



### LAGTYPER

- Teo.Gmi 0: Overflate
- Fys.Gmi 1: Terreng
- Fys.Gmi 6: Antatt fjell
- Av.snitt 0: Snitt fra 3D modell
- Av.snitt 40440: Vegkropp og kryss

### MASSETYPER

Masserapport for: Snitt01\_rev02.sfi  
Standard: NS3420

Dato	15.11.2014	Konstr./tegnet	sh	Godkjent	Målestokk		
					1:1000		
A3_Tverrprofiltegning_Eidsnes_trinn01_rev02						Erstattet for:	Erstattet av:
						<b>311</b>	
Henvisning:				Beregning:		Norhordland Næringspark	