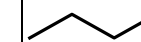
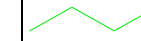
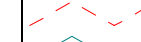
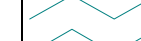

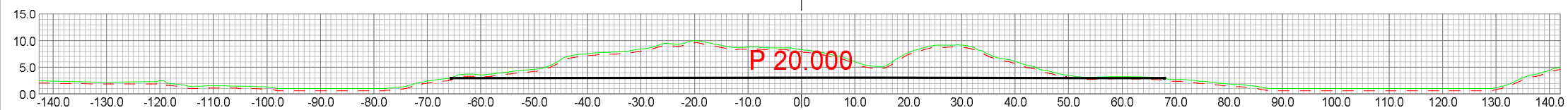
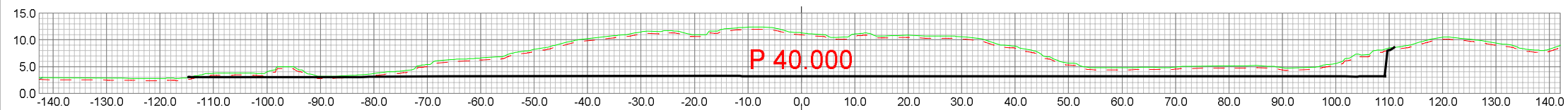
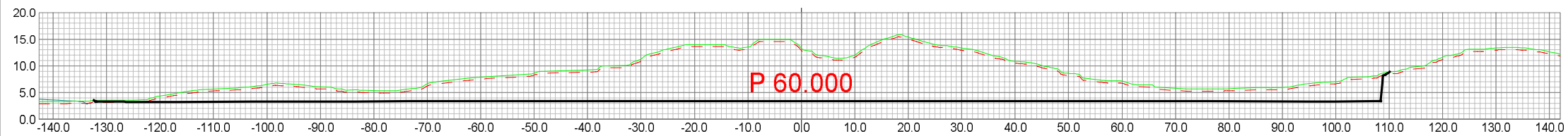
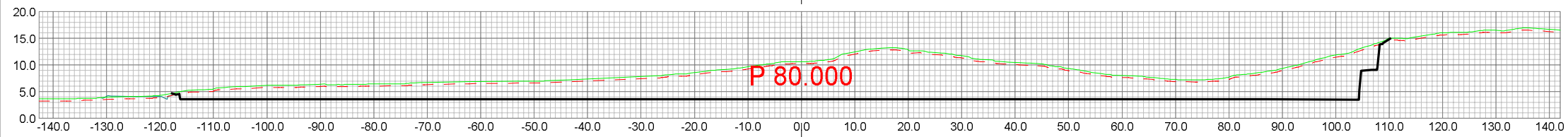


LAGTYPER

-  Teo.Gmi 0: Overflate
-  Fys.Gmi 1: Terreng
-  Fys.Gmi 6: Antatt fjell
-  Av.snitt 0: Snitt fra 3D modell
-  Av.snitt 40440: Vegkropp og kryss

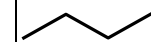
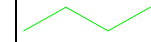





MASSETYPER

Masserapport for: Snitt01_rev02.sfi
Standard: NS3420

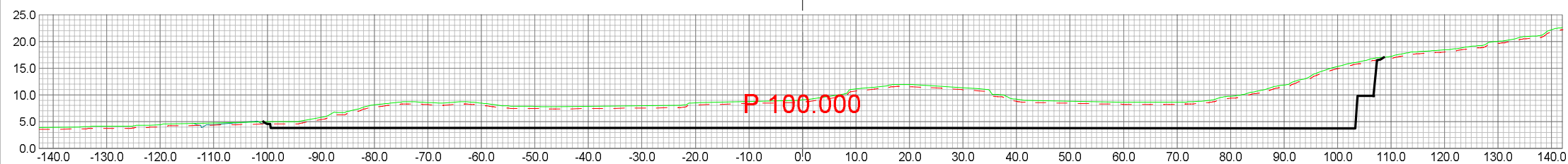
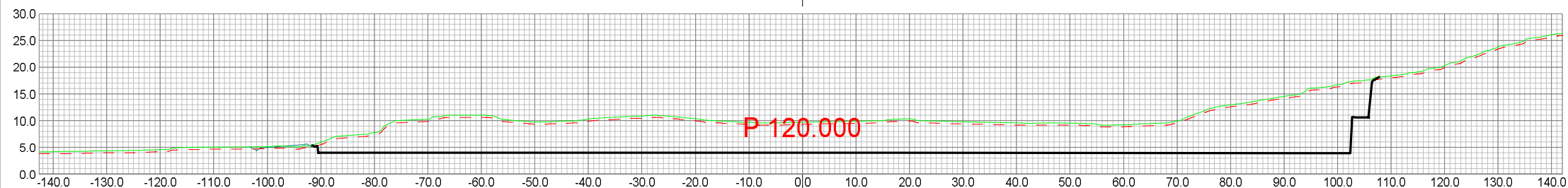
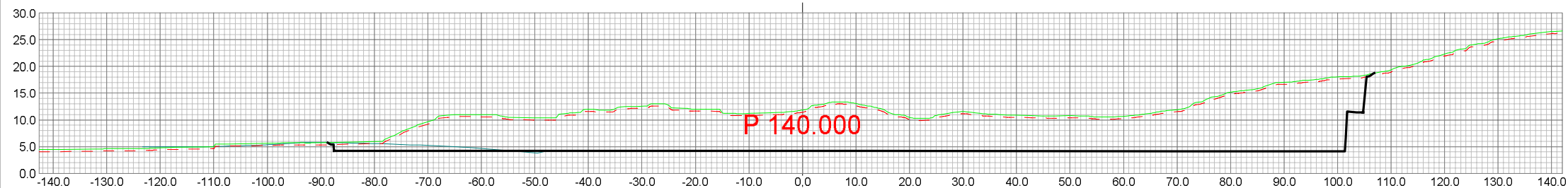
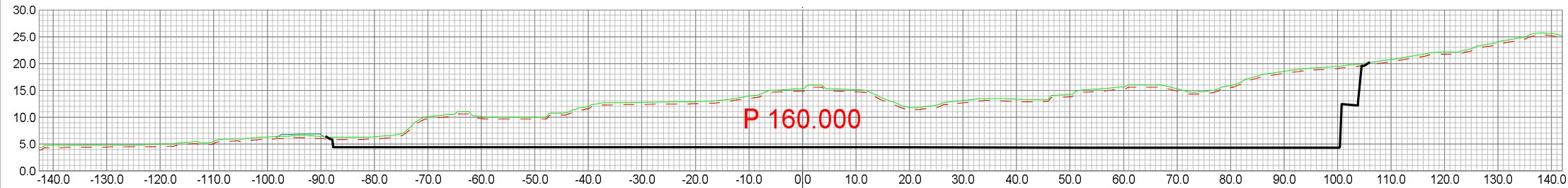
Dato	15.11.2014	Konstr./tegnet	sh	Godkjent		Målestokk	
						1:1000	
A3_Tverrprofiltgning_Eidsnes_trinn01_rev02						Erstating for:	Erstattet av:
						311	
Henvisning:				Beregning:		Norhordland Næringspark	

LAGTYPER

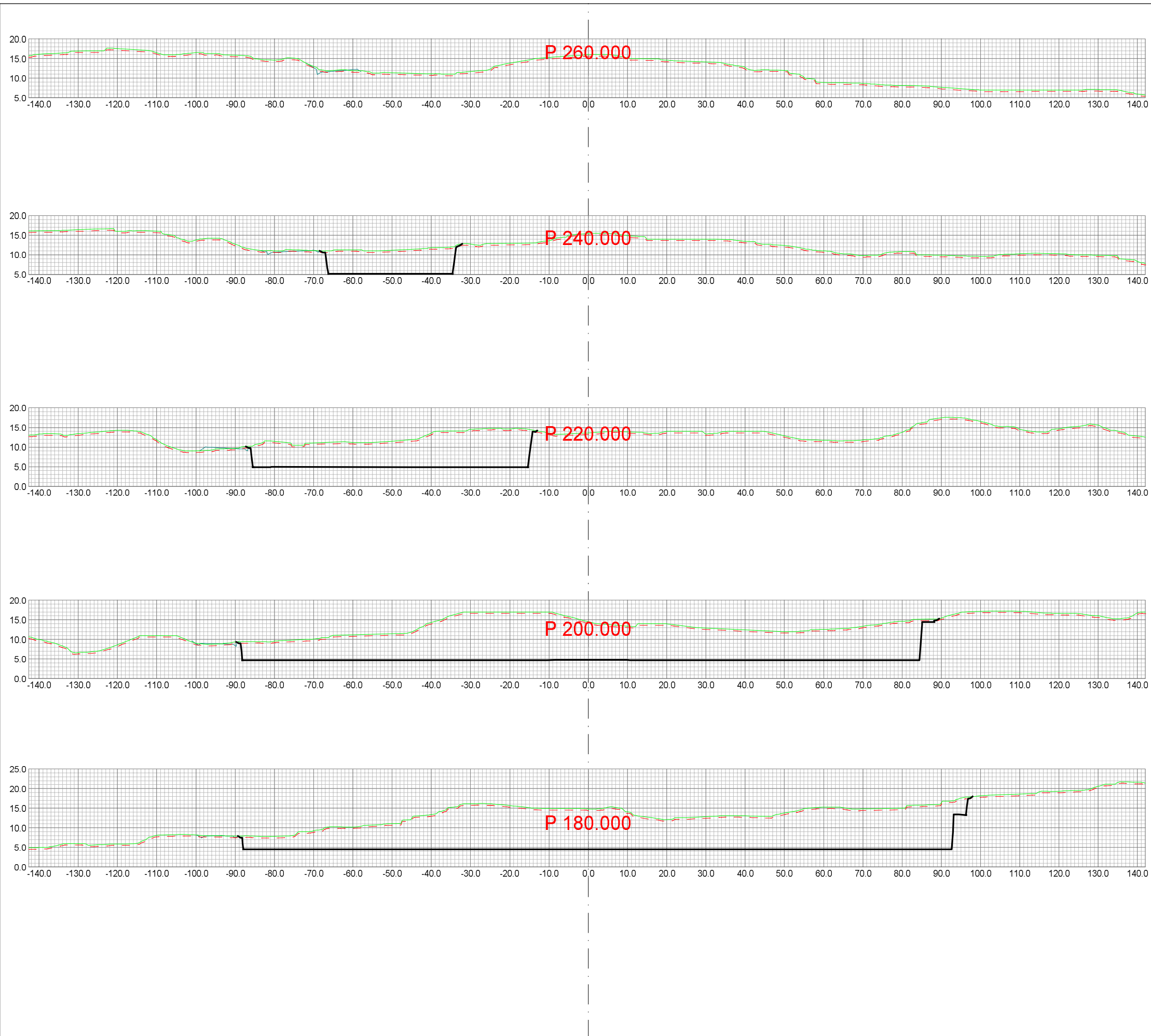
-  Teo.Gmi 0: Overflate
-  Fys.Gmi 1: Terreng
-  Fys.Gmi 6: Antatt fjell
-  Av.snitt 0: Snitt fra 3D modell
-  Av.snitt 40440: Vegkropp og kryss

MASSETYPER

Masserapport for: Snitt01_rev02.sfi
Standard: NS3420



Dato	15.11.2014	Konstr./tegnet	sh	Godkjent		Målestokk	
						1:1000	
A3_Tverrprofiltegning_Eidsnes_trinn01_rev02						Erstattet for:	Erstattet av:
						311	
Henvisning:				Beregning:		Norhordland Næringspark	



LAGTYPER

- Teo.Gmi 0: Overflate
- Fys.Gmi 1: Terreng
- Fys.Gmi 6: Antatt fjell
- Av.snitt 0: Snitt fra 3D modell
- Av.snitt 40440: Vegkropp og kryss

MASSETYPER

Masserapport for: Snitt01_rev02.sfi
Standard: NS3420

Dato	15.11.2014	Konstr./tegnet	sh	Godkjent		Målestokk	
						1:1000	
A3_Tverrprofiltegning_Eidsnes_trinn01_rev02						Erstattet for:	Erstattet av:
						311	
Henvisning:				Beregning:		Norhordland Næringspark	