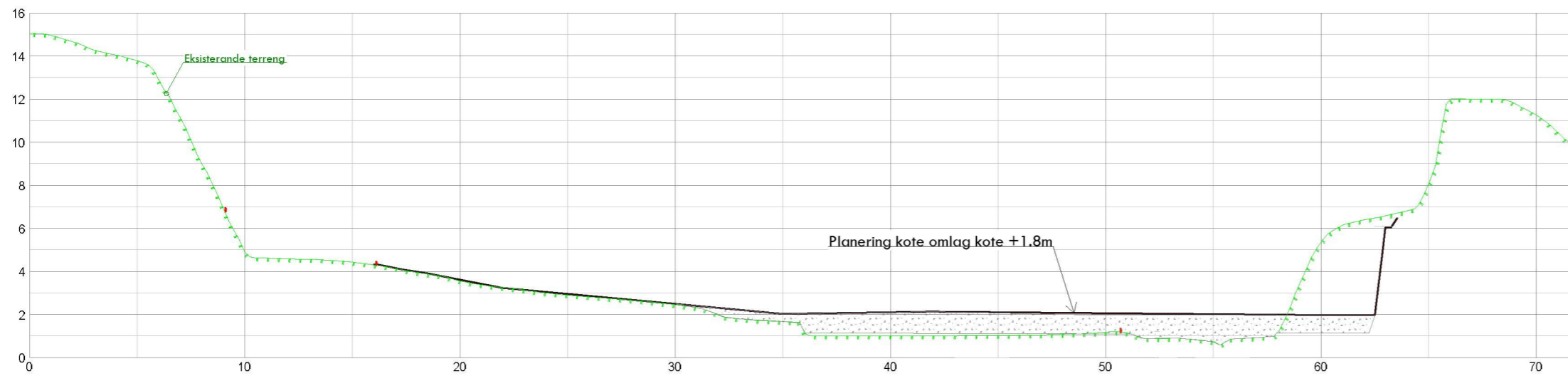
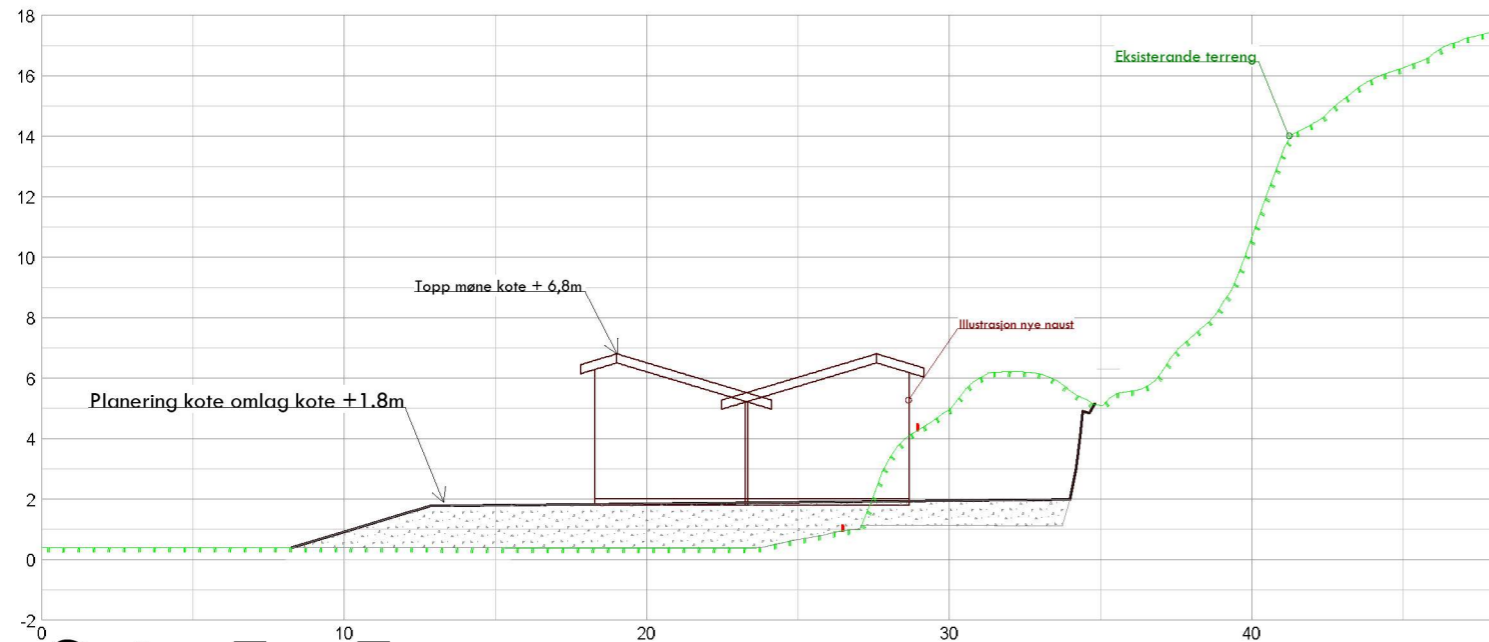


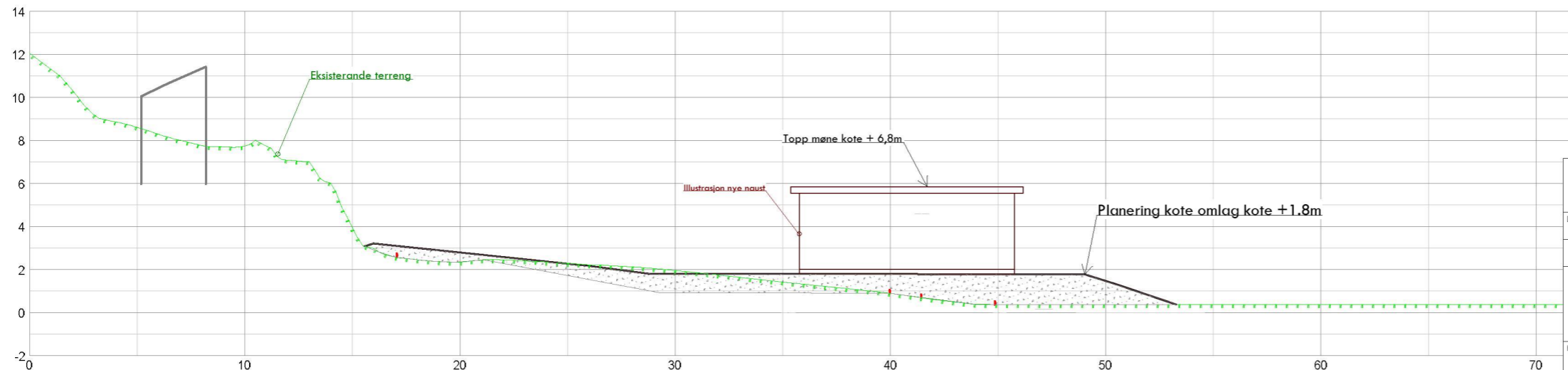
Snitt C - C



Snitt D - D



Snitt E - E



Byggm BJ R Kvinge Kvingebakkevegen 97 5981 Masfjordnes				Kilde for basiskart: Masfjorden kommune Koordinatsystem: UTM sone32/ Euref 89 Dato for basiskart: 27.10.2021 Hødegrunnlag: NN 2000	
Dato 11.01.2022	Konstr./tegnst sh	Godkjent	Målestokk	 Epost: post@sh-oppmaling.no Tlf 472 99 092	
Snitt sit.plan nye naust Hosteland Gnr 14, bnr 2-3,5-8 Tiltakshavar: Hosteland grunneigarlag					
Herwisning:		Beregning:		Masfjorden kommune	