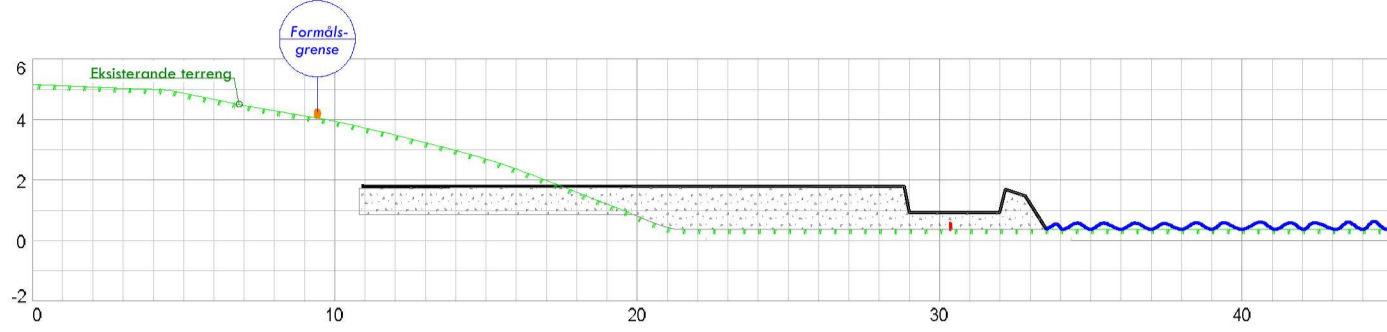
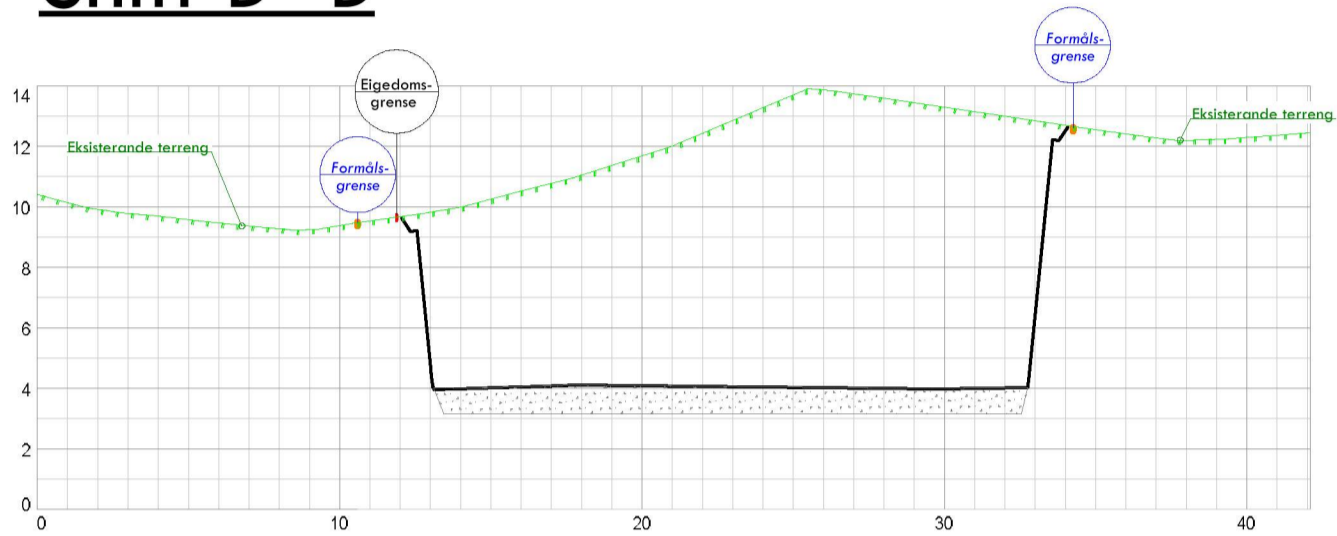


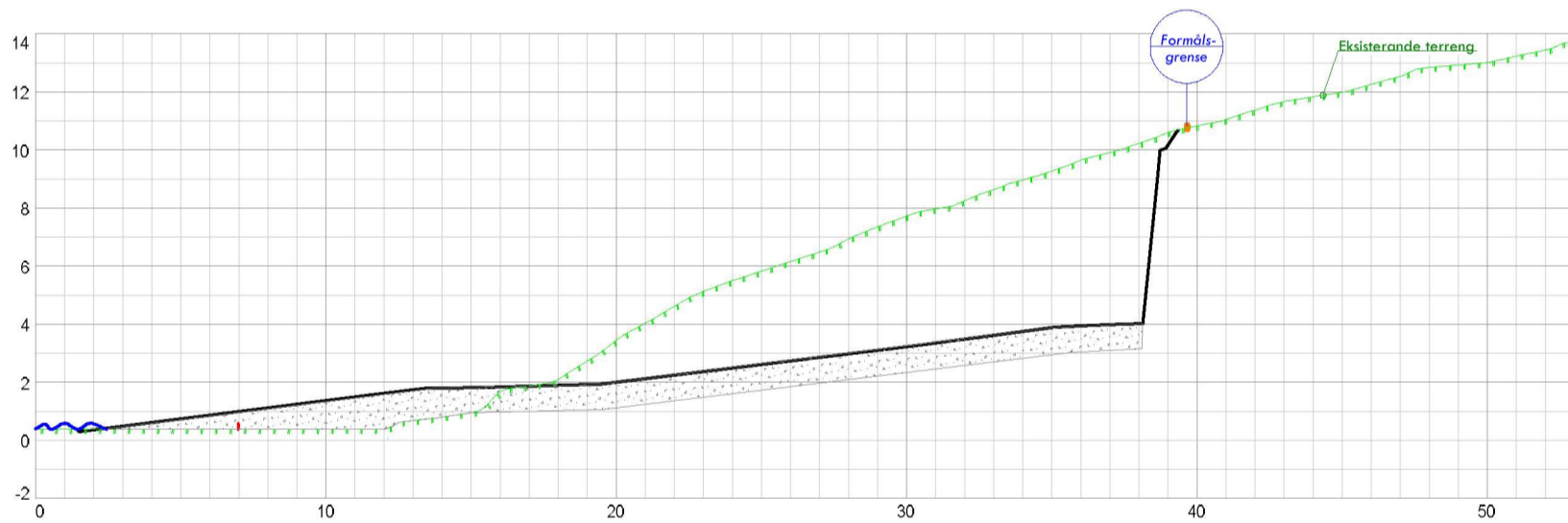
# Snitt A - A



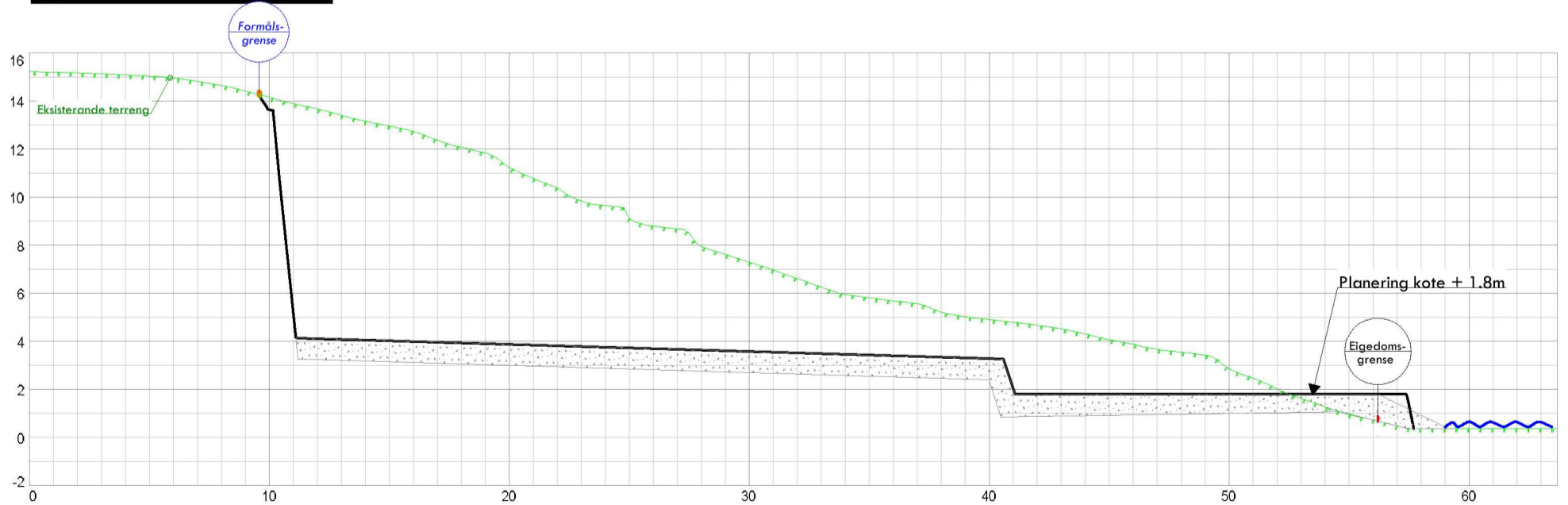
# Snitt B- B



# Snitt C - C



# Snitt D - D



<b>Lbob Invest AS</b> Myrdalsvegen 42 5130 Nyborg				Kilde for basiskart: Masfjorden kommune Dato for basiskart: 27.05.2021 Koordinatsystem: UTM sone32 / Euref 89 Høgdegrunnlag: NN 2000	
Dato	Konstr./tegnet	Godkjent	Målestokk	 Epost: post@sh-oppmaling.no Tlf 472 99 092	
04.01.2023					
Snitt sit. plan av arealformål "f_U/N/B.01", Rev 01 Liarinden bustadfelt, Kvingo (gnr 37, bnr 87) Tiltakshavar: LBOB Invest AS				Erstatning for:	Erstattet av:
					905
Henvisning:		Beregning:		Masfjorden kommune	
21058					