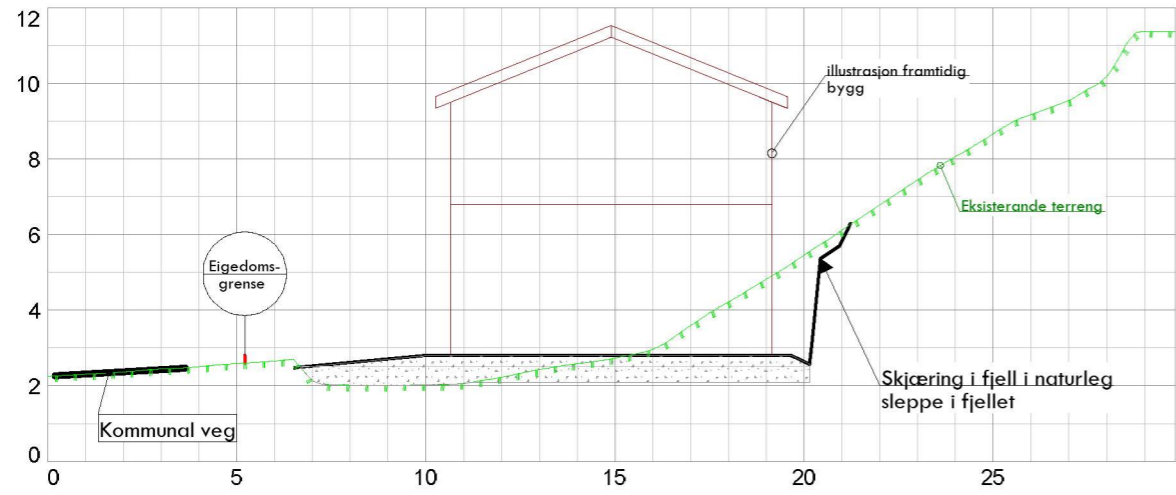
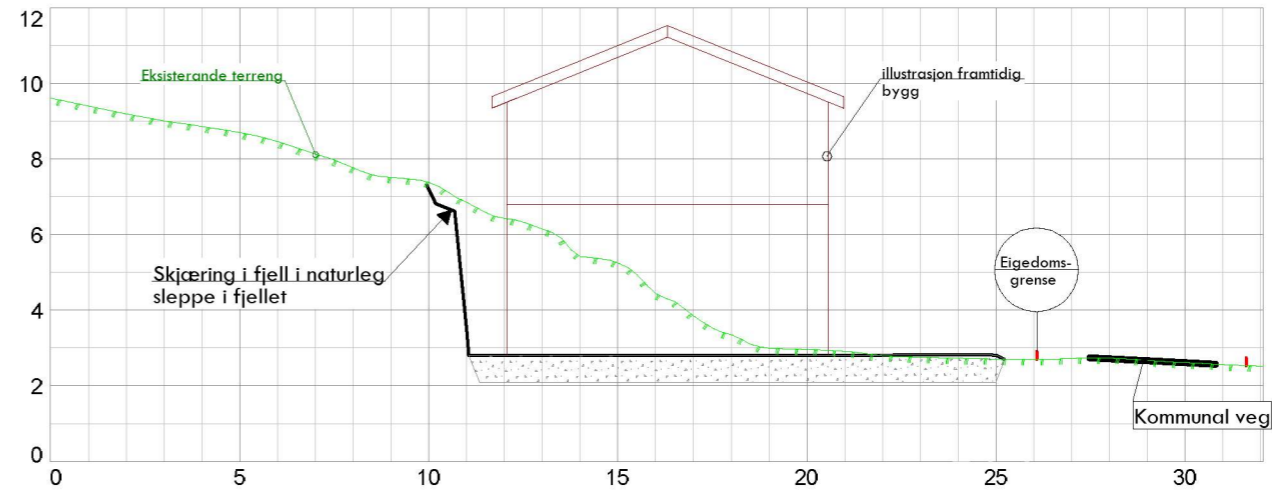


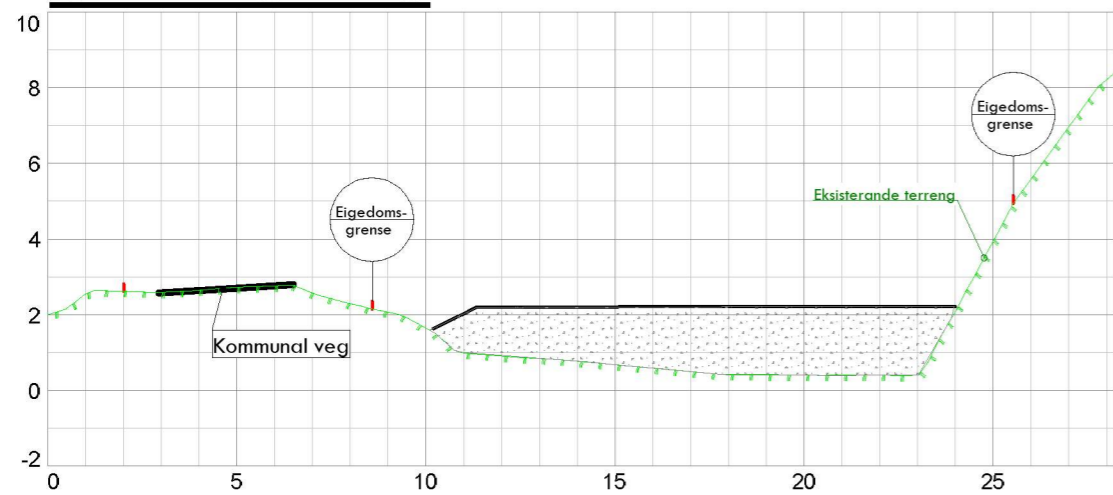
Snitt A - A



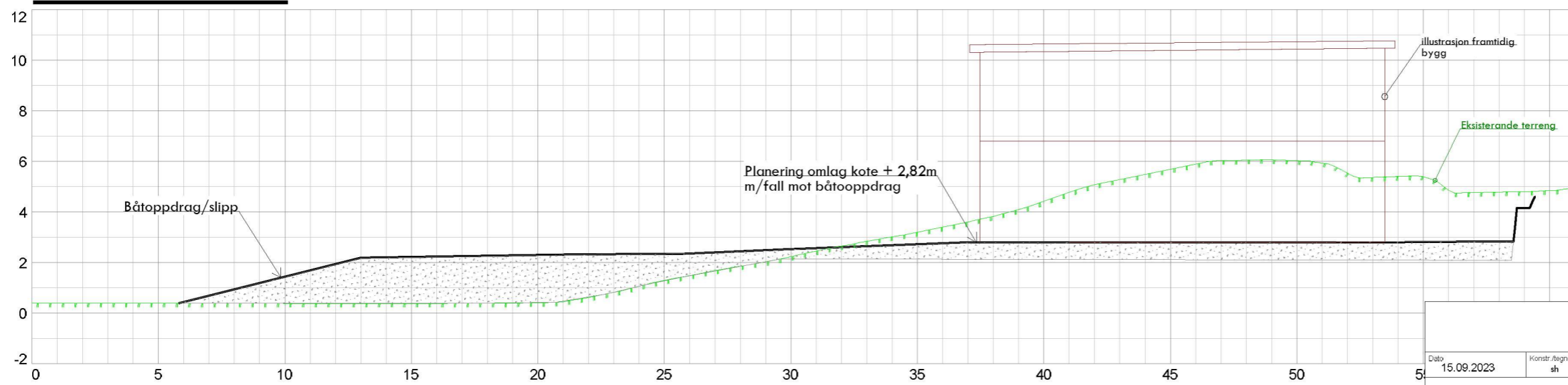
Snitt B- B



Snitt C - C



Snitt D - D



Kilde for basiskart:			
Masfjorden kommune			
Dato for basiskart: 20.04.2023			
Koordinatsystem: UTM sone32/ Euref 89			
Høgdegrunnlag: NN 2000			
Dato	Konstr./tegnst	Godkjent	Målestokk
15.09.2023	sh		1 : 200
Snitt sit.plan planering tomt/båtoppdrag			002
Gnr 17, bnr 20, Areklettvegen			
Tiltakshavar: Tommie Kvamsdal			
Herwisning:	Beregning:	23013	