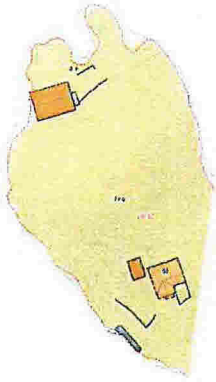


KROSSNES SUNDET



Tegnforklaring



Utfylling i sjø innenfor godkjent reguleringsplan

Meland kommune

Gnr. 1, bnr. 58, 171, 193 m fl.

Arealplanid: 125619890001
 Saksnr: 067/989801084
 Planens navn: Reguleringsplan for Flatøy Vest
 Type plan: Eldre reguleringsplan
 Planstatus: Gjeldende plan
 Vedtak i kraft: 10.06.1998

Frank Mohn Flatøy AS

Multiconsult

UTFYLLING I SJØ VED KJELDEVIKA

Oppdrag: 612 417

Målestokk: 1:2 000

Tegnet: AØ

Dato: 26.07.2015

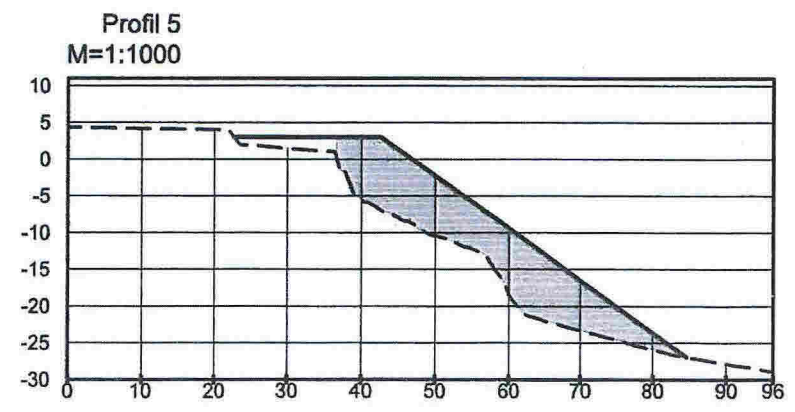
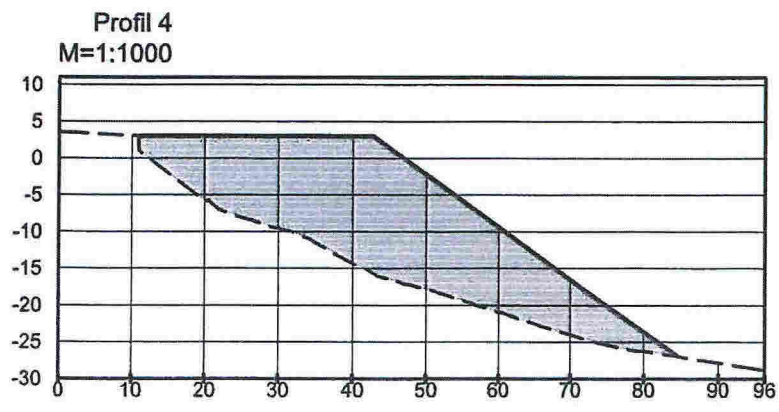
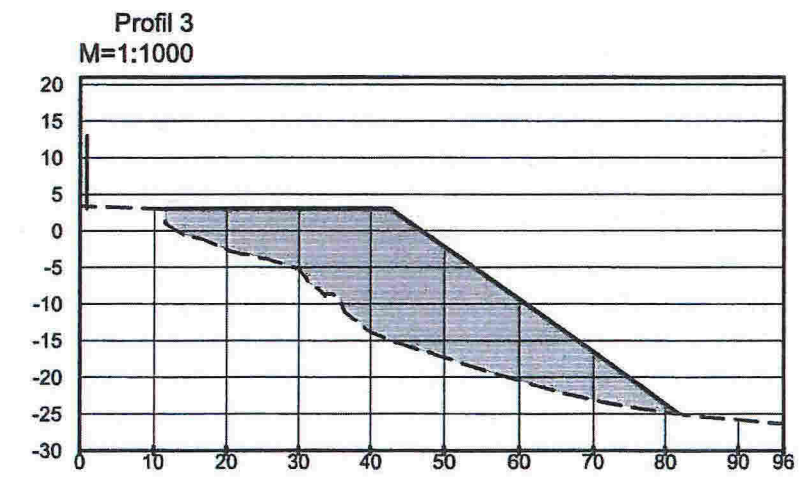
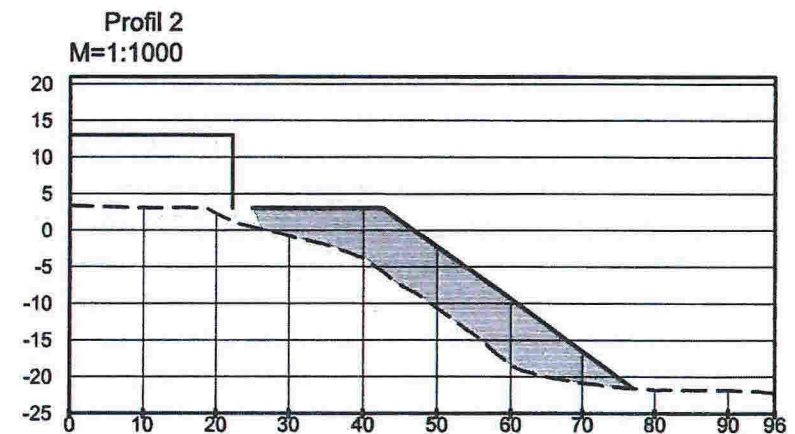
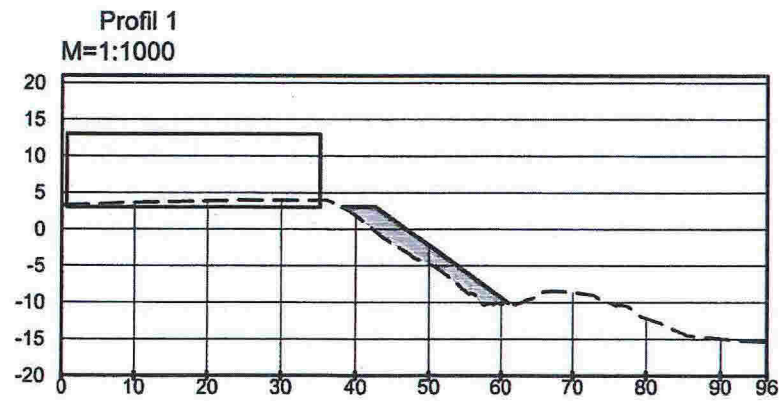
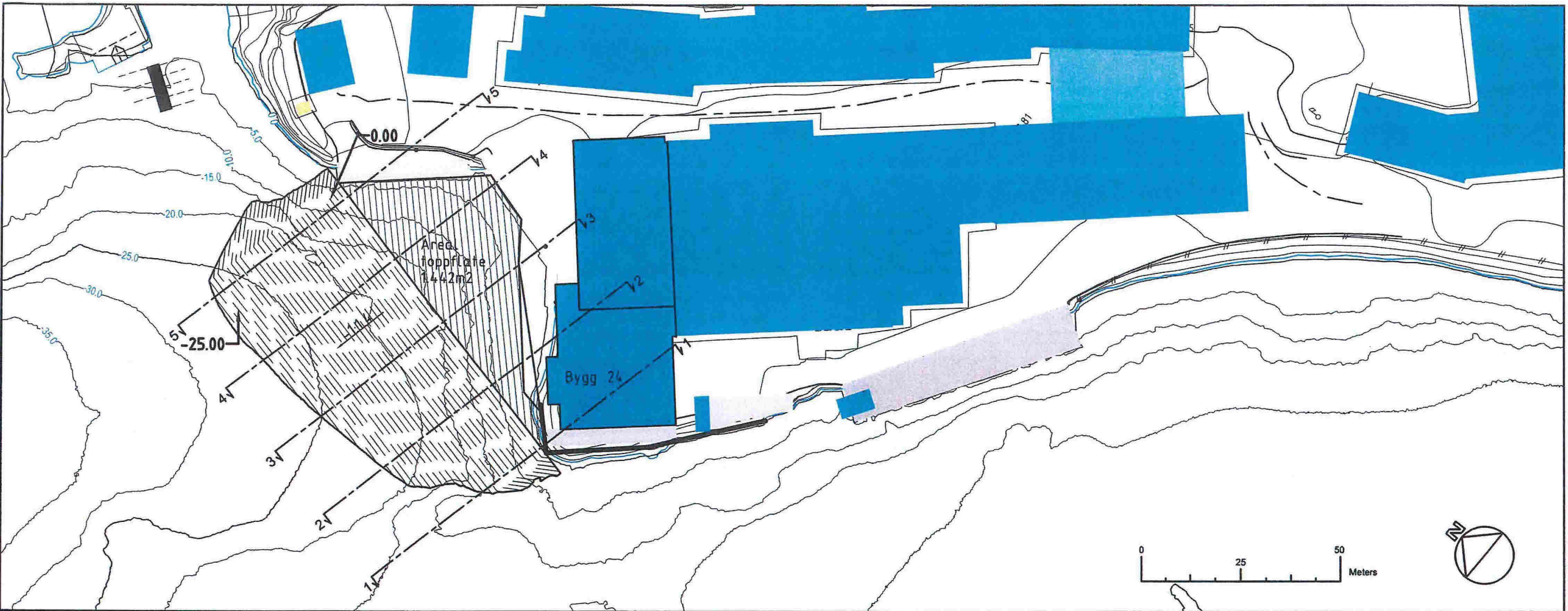
Kartgrunnlag:

Utarbeidet av:

Multiconsult AS
 Nesttunbrekka 99
 5021 Nesttun

VEDI FGG DA

01.06.13\613999\613999-03 ARBEIDSONRÅDE\613999-12 LARK\613999-04 Tegninger\612417-lay-utfylling_regulert.dwg - Layout: (L03); - Plottet av: hhh, Dato: 2015.06.29 kl 14:39

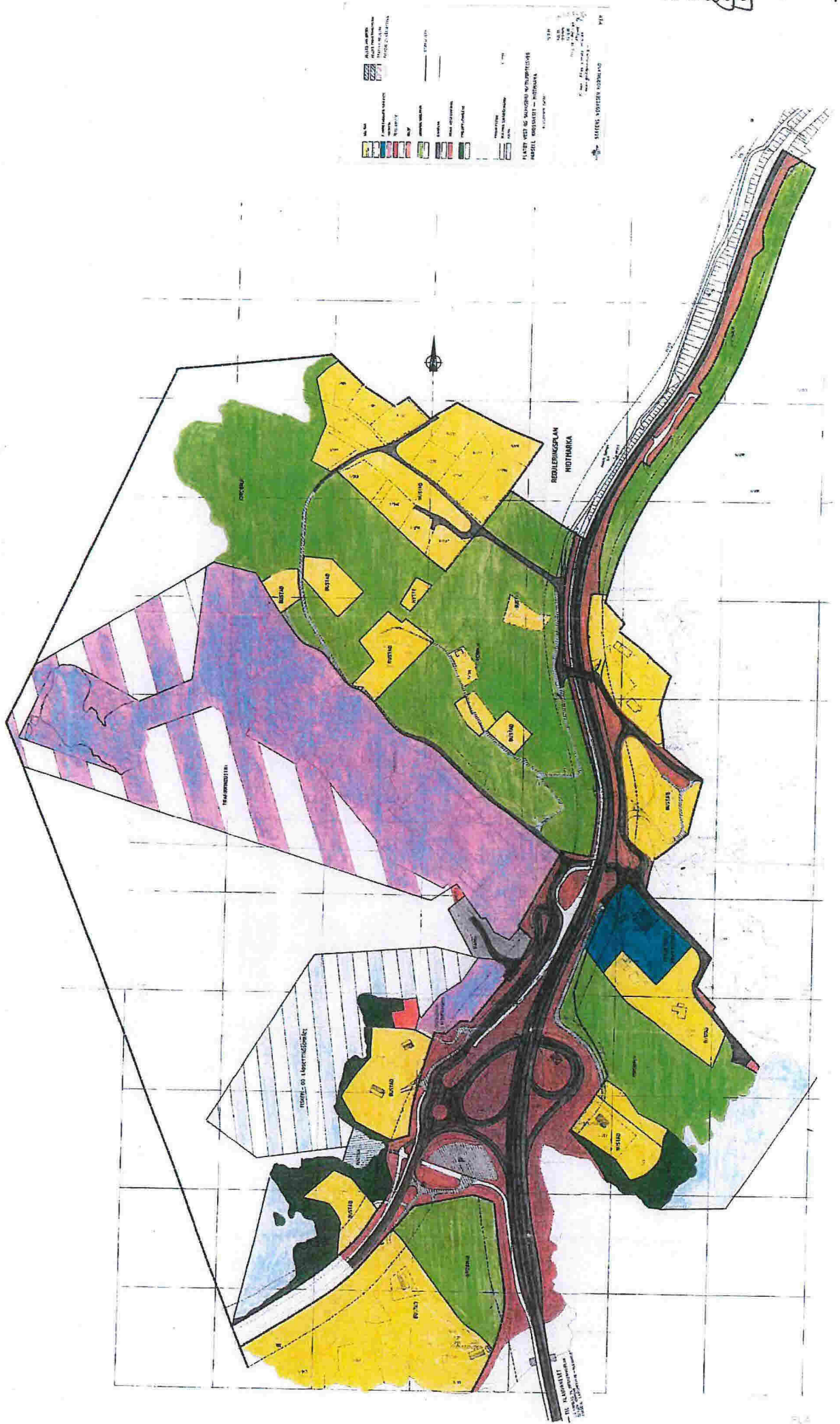


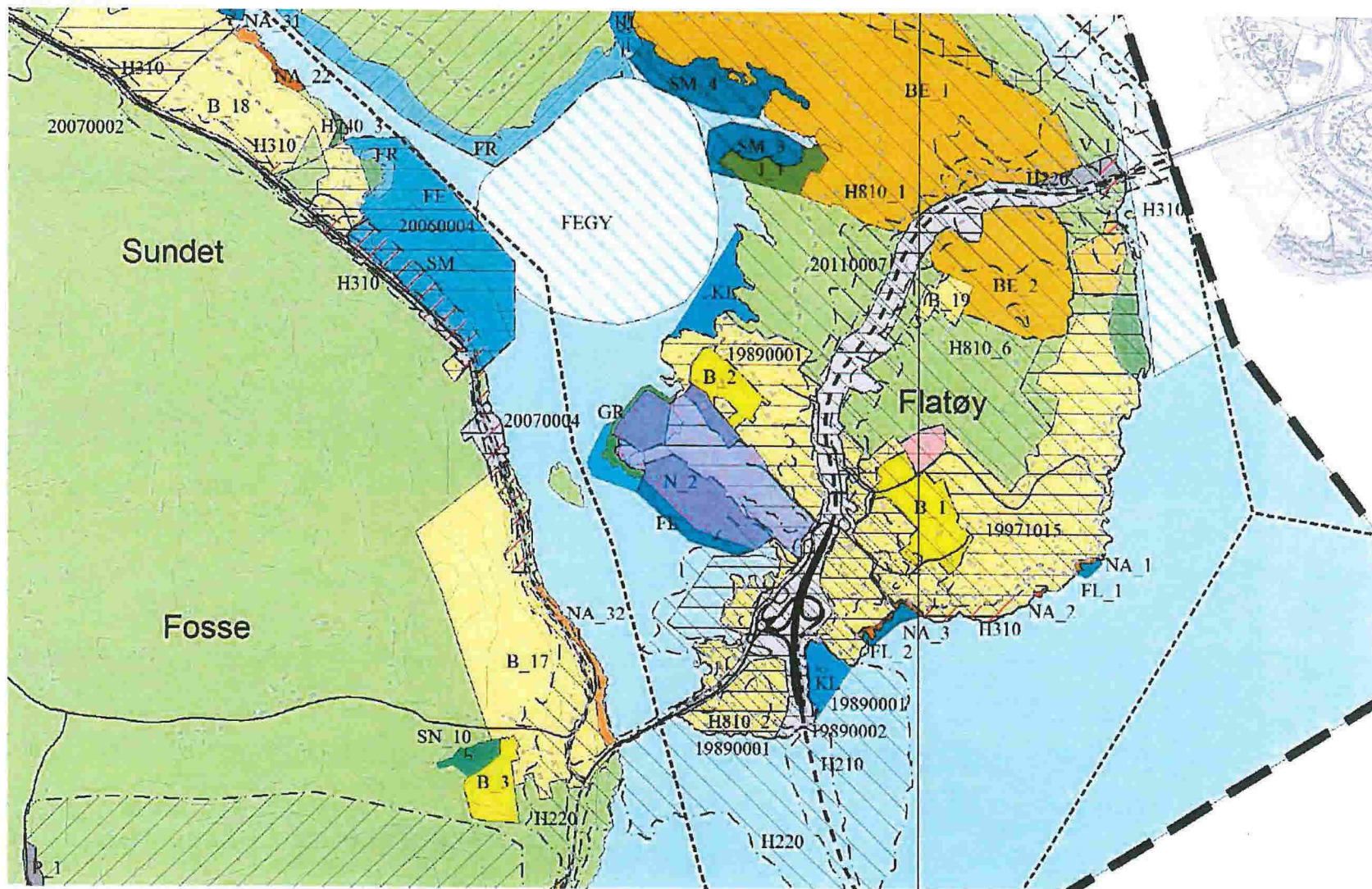
VEDLEGG E1

FRANK MOHN FLATØY AS
 UTFYLLING I SJØ VED KJELDEVIKA
 PLAN OG PROFILER

Fag	LARK	Format	A3
Dato	29.6.2015		
Format/Målestokk	1:1000		

Multiconsult www.multiconsult.no	Status	Konstr./Tegnet	Kontrollert	Godkjent
	Oppdragsnr.	HBH	SØ	SØ
	612417	Tegningsnr.		Rev.
				0





Utsnitt av Kommuneplan for Meland – arealdelen godkjent 17.6.2015

Vedlegg F-2