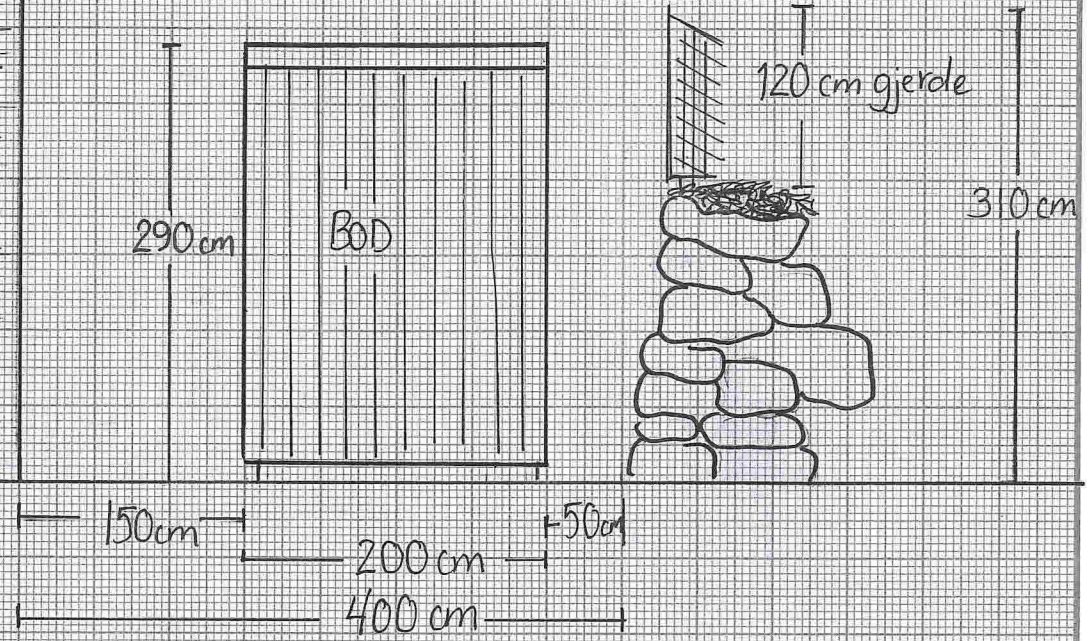
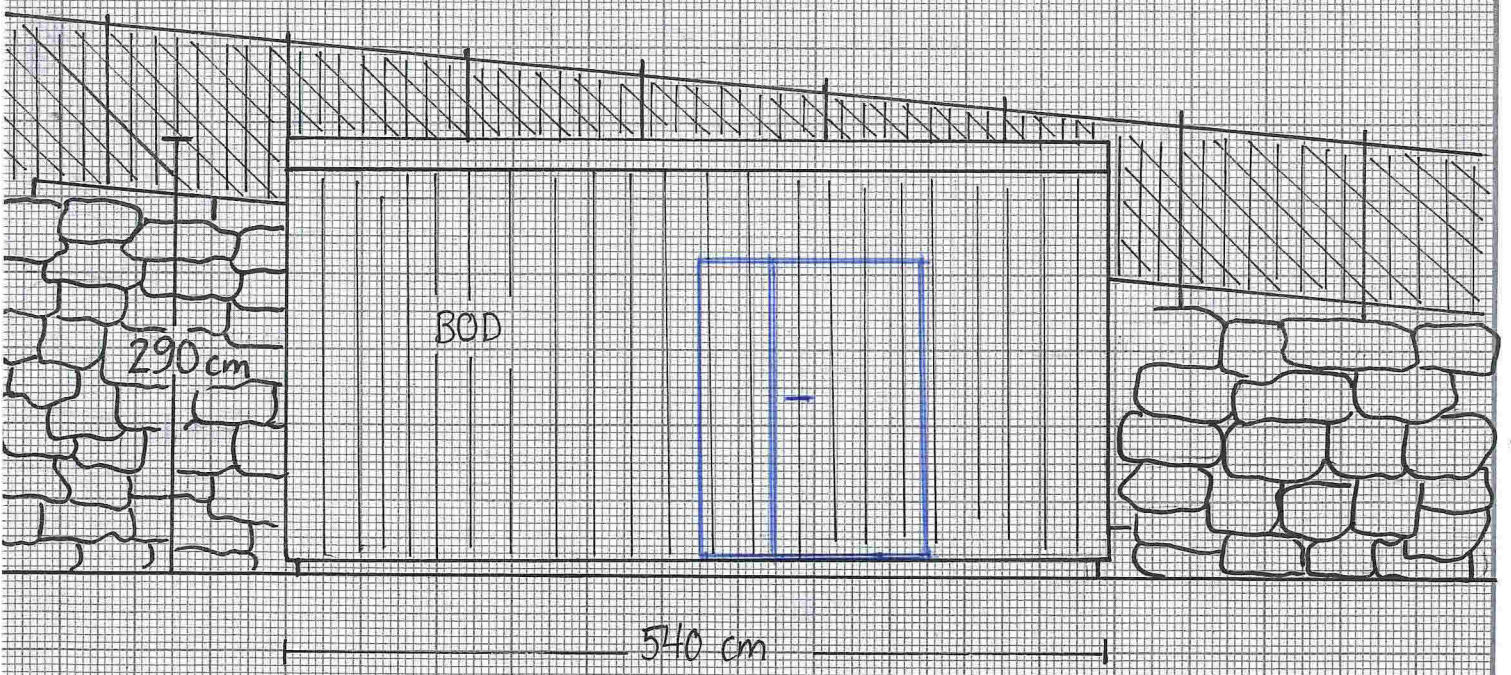


E2  
EKSISTERENDE BOLIG

EKSISTERENDE  
MUR / GJERDE



EKSISTERENDE GJERDE



MÅLESTAND 1:500

9,20 m

Eksisterende bygning

5,40 m

14,80 m<sup>2</sup>

2 m

3,50 m

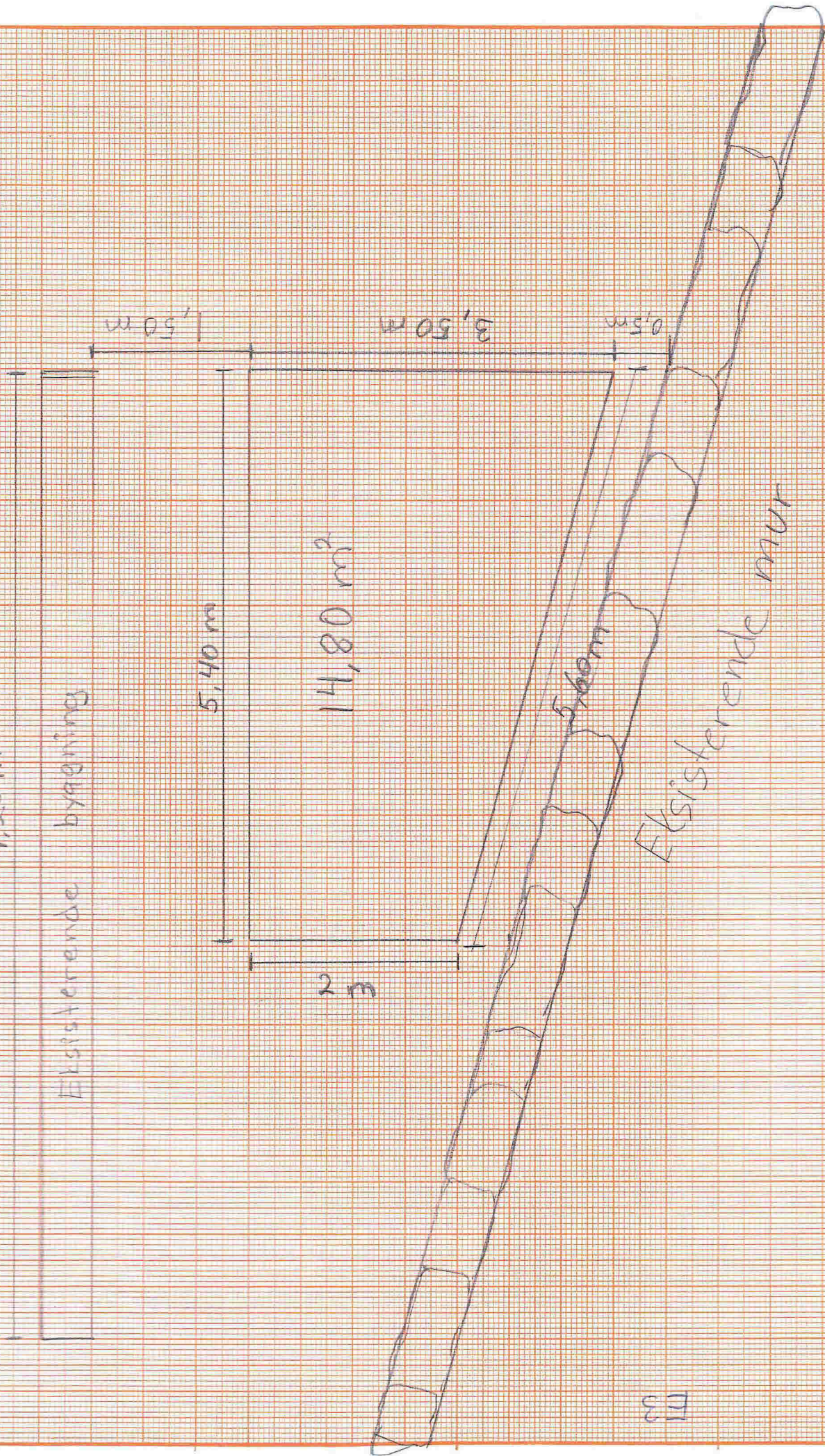
1,50 m

0,5 m

5,60 m

Eksisterende mur

F3



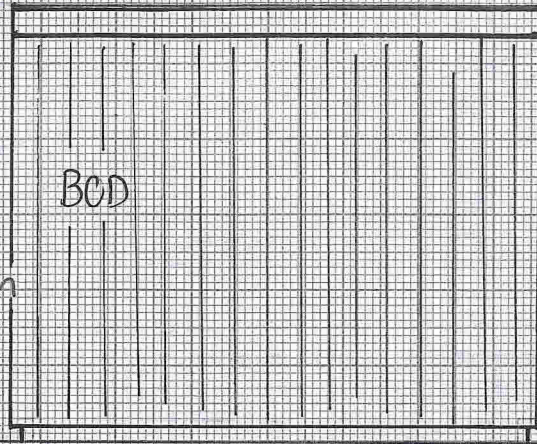
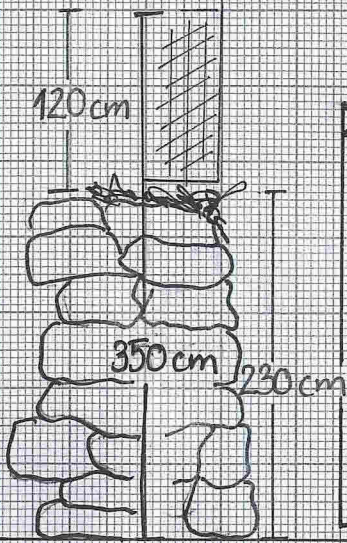


E1


BOD

EKSISTERENDE BOLIG

EKSISTERENDE MUR/GJERDE

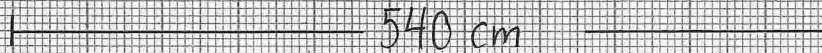


EKSISTERENDE BOLIG



290 cm

BOD



D1

### SITUASJONSKART

Gnr/Bnr: 22/228/8  
Adresse: Mjåtveitvegen 46A  
Eigar/søkar:

Kvalitet: FKB-C

Gjeldande plan: Reg. plan  
Planformål: Bustad

Vår referanse: NTG

Sign. ....

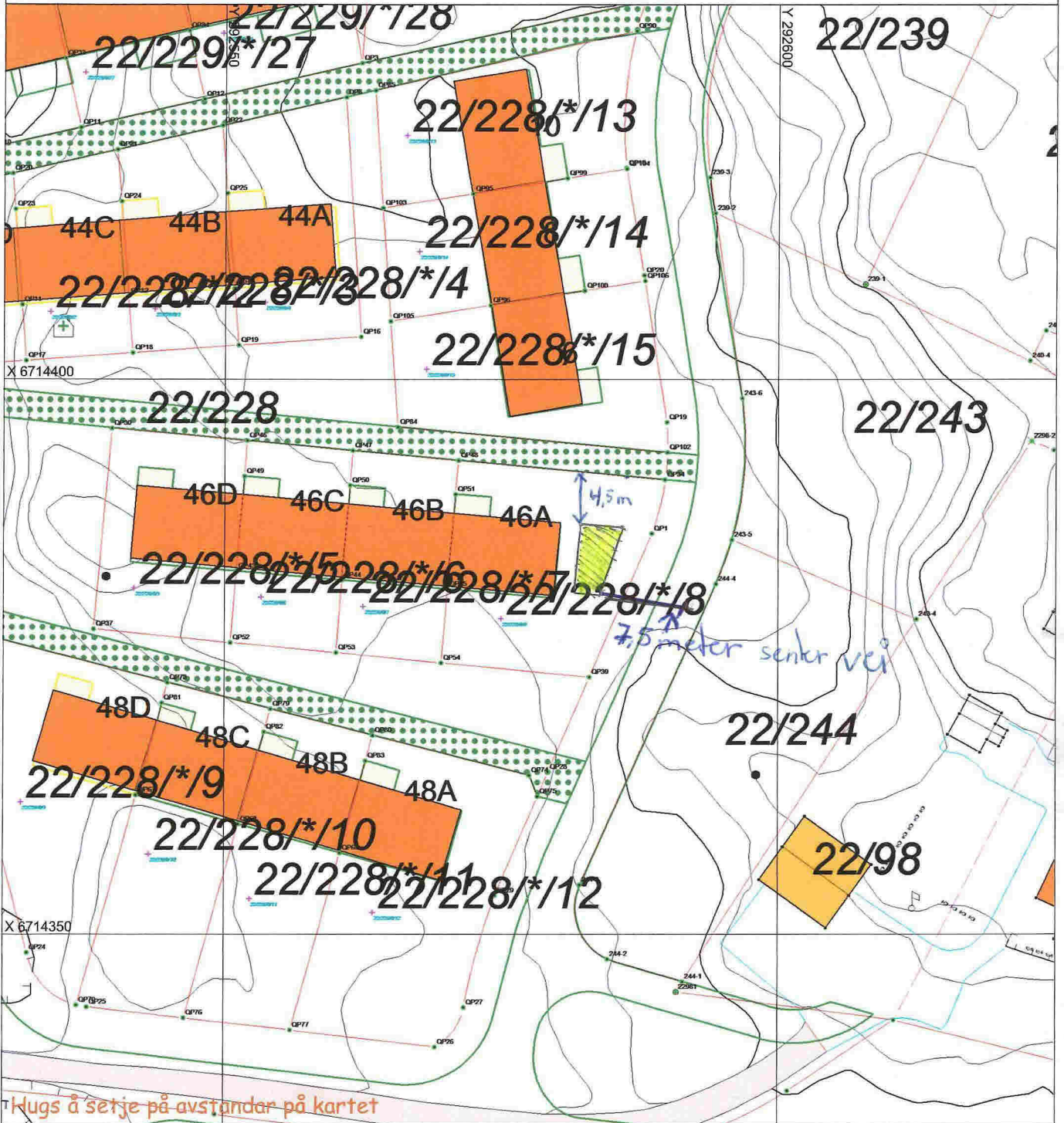


Målestokk: 1:500  
Dato: 01.10.2013

MELAND  
KOMMUNE



- // — // Gjerde
- - - - Usikker eigedomsgrense
- — — — Målt eigedomsgrense
- Bolighus
- Andre bygg



### SITUASJONSPLAN

Tiltak

Underskrift Situasjonsplan

Dato

93



Q2



