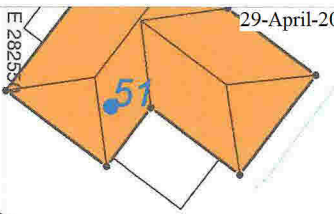


FI

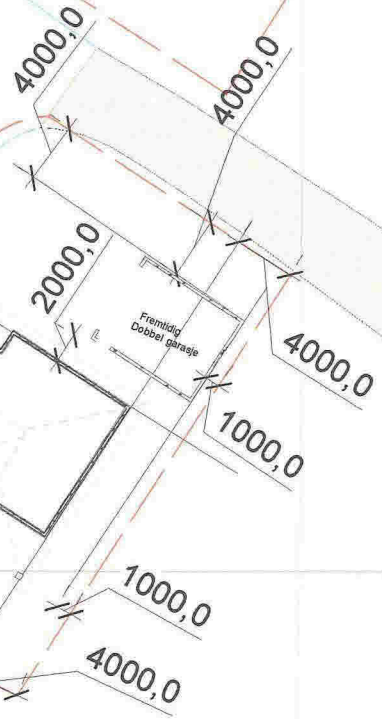
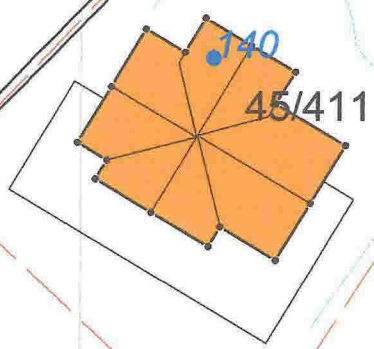
16.0

45/433



N 6728950

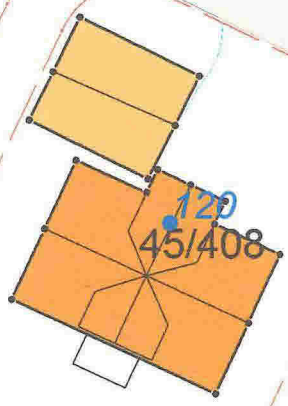
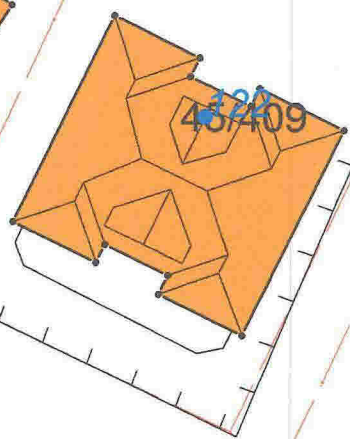
N 6728950



N 6728900

N 6728900

15.0
45/43



N 6728850

E 282500



45/436, Selfallet
Atterhald om feil i kartgrunnet
12.02.2014
Målestokk 1:500
Radøy kartverk



13.4

140
45/411

45/436

124
45/410

124
45/409

120
45/408

118
45/407

15.0
134
45/434

132
45/426
15.0
130



Gnr.45 bnr.436
Selfallet
Atterhald om feil i kartgrunnet
23.04.2014
Målestokk 1:500
Radøy kartverk

E 282500
E 282500
E 282500

E 282500
E 282500
E 282500

E 282500
E 282500
E 282500

N 6728900

N 6728900