

E 282500

E 282500

N 6728950

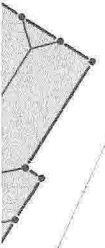
N 6728950

16.0

45/433

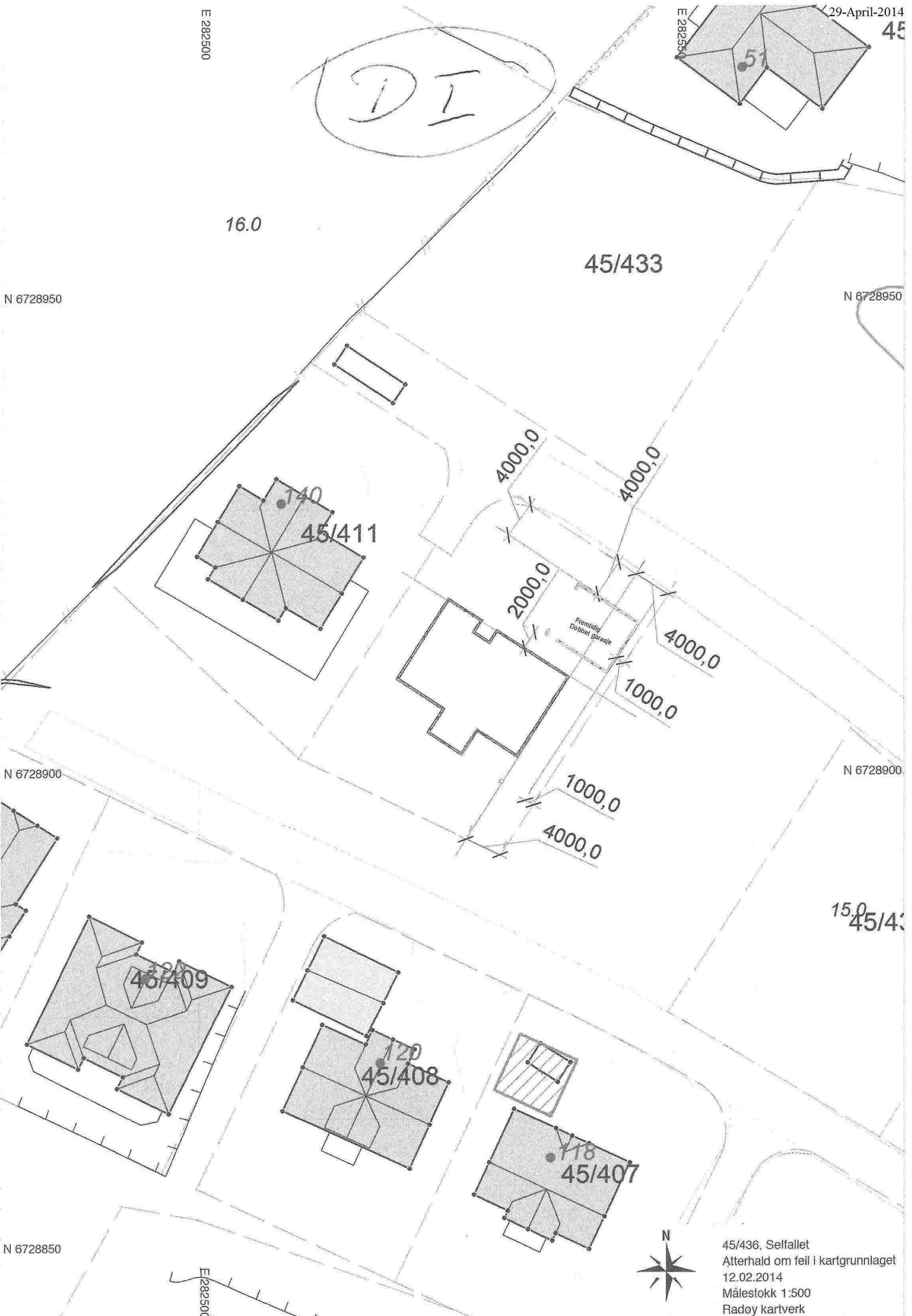
N 6728900

N 6728900



N 6728850

E 282500

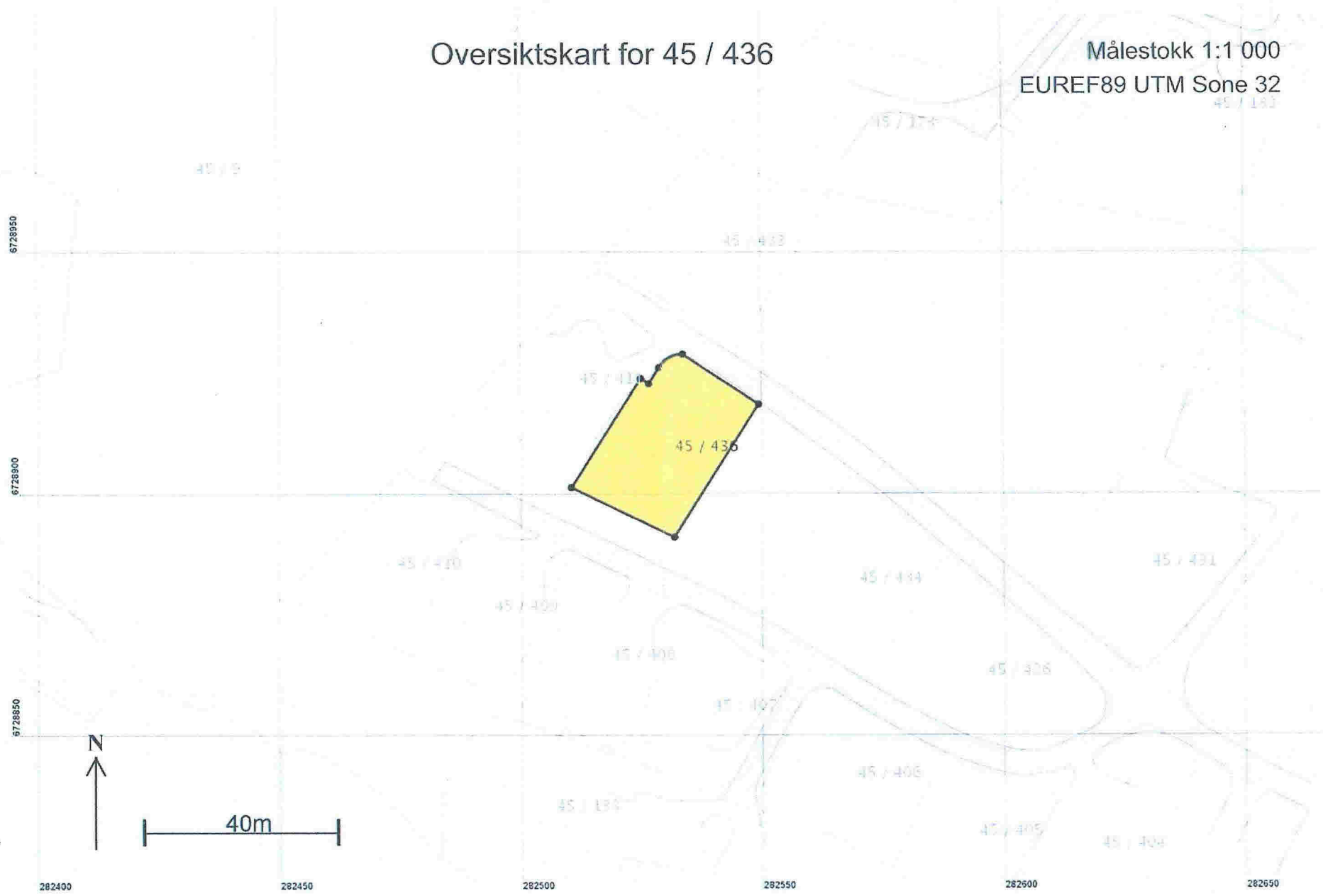


45/436, Selfallet
 Atterhald om feil i kartgrunnet
 12.02.2014
 Målestokk 1:500
 Radøy kartverk

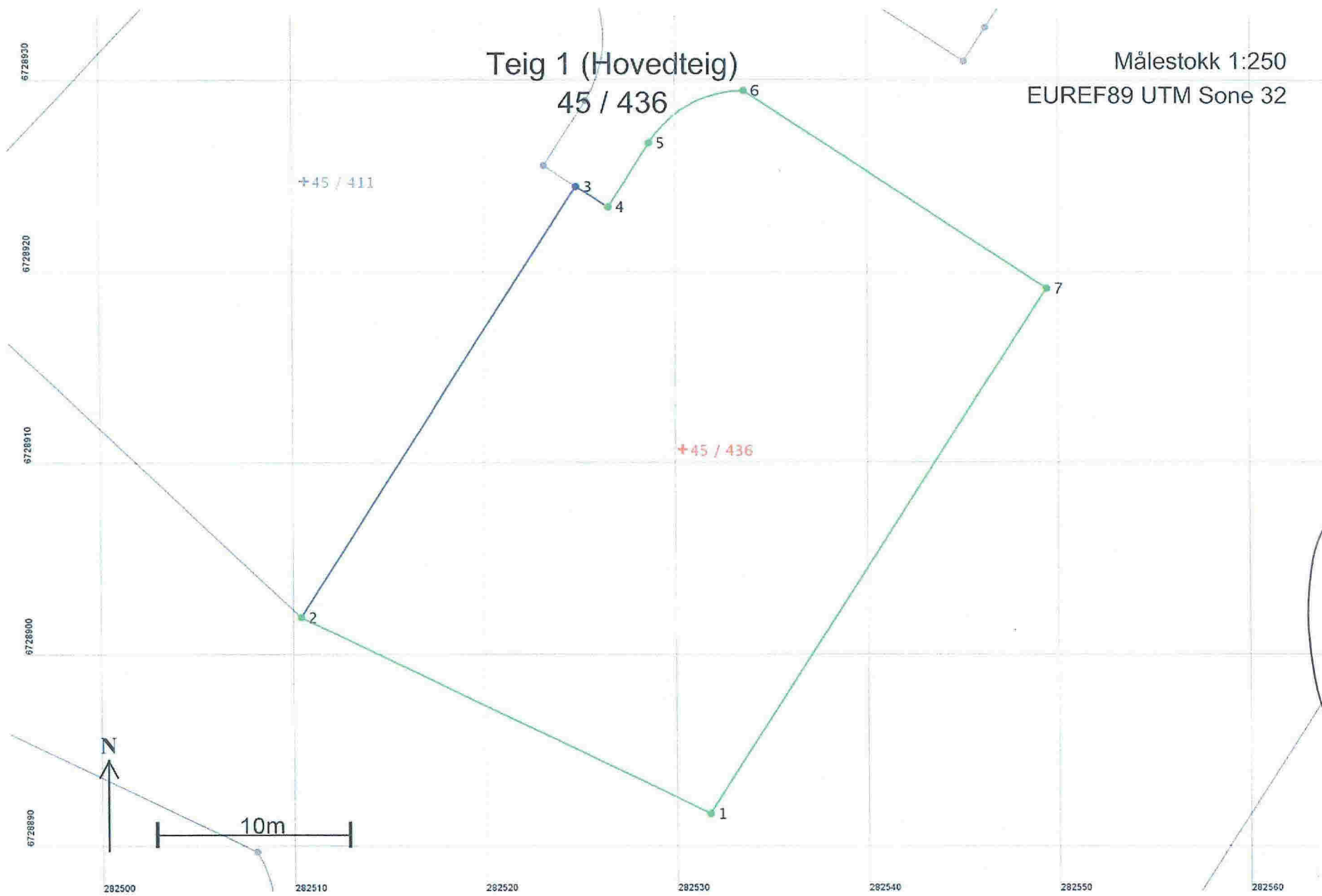
15.0
45/43

Oversiktskart for 45 / 436

Målestokk 1:1 000
EUREF89 UTM Sone 32



DI





D IV