

4°50'0"E

5°0'0"E

5°10'0"E

5°20'0"E

60°16'0"N

60°16'0"N

60°14'0"N

60°14'0"N

60°12'0"N

60°12'0"N

60°10'0"N

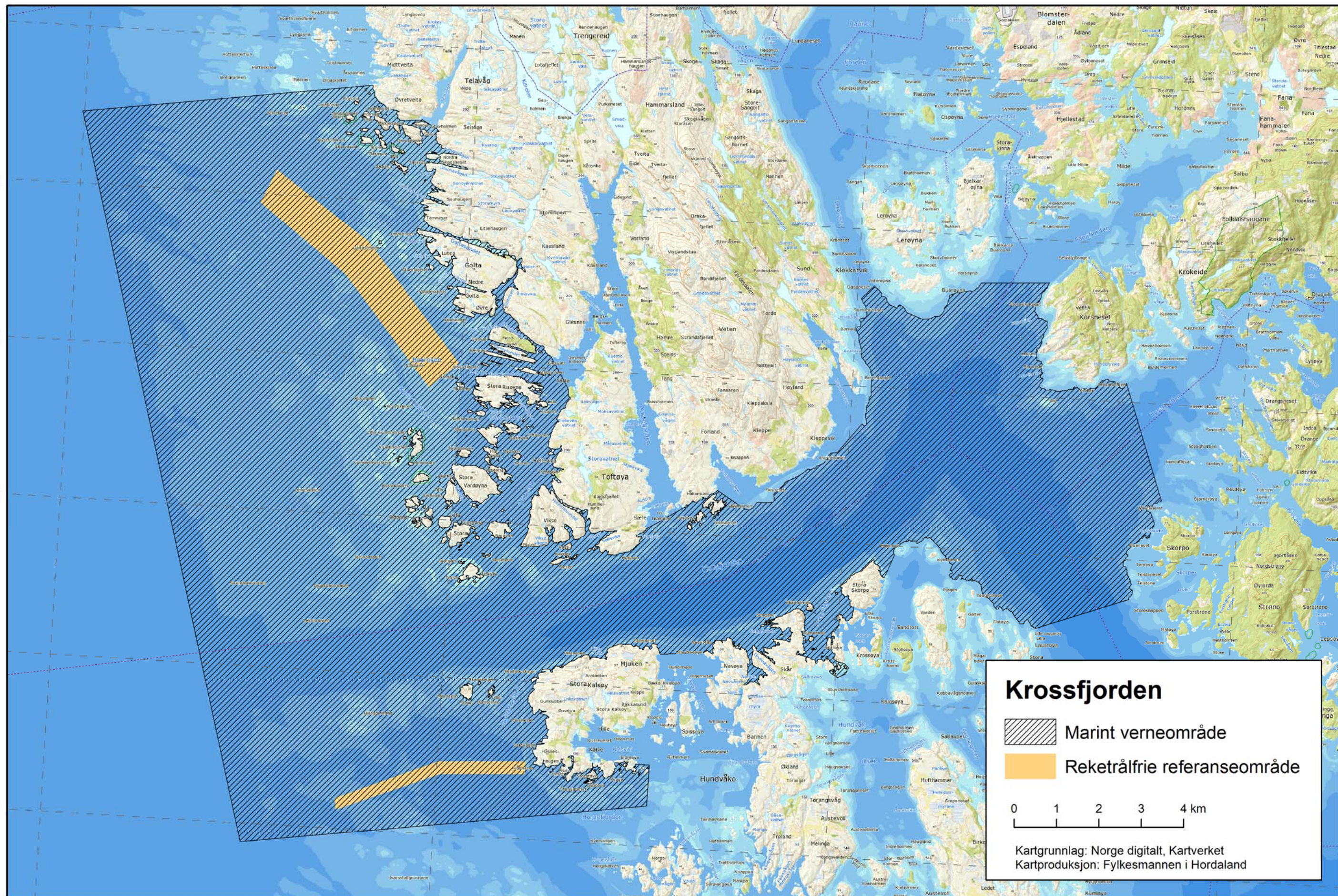
60°10'0"N

60°8'0"N

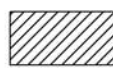

60°8'0"N

60°6'0"N

60°6'0"N



Krossfjorden

 Marint verneområde
 Reketrålfrie referanseområde

0 1 2 3 4 km

Kartgrunnlag: Norge digitalt, Kartverket
 Kartproduksjon: Fylkesmannen i Hordaland

4°50'0"E

5°0'0"E

5°10'0"E

5°20'0"E