



Målestokk 1:2000 ved A4 liggende utskrift








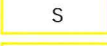
















## Tegnforklaring arealstatistikk


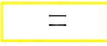









### Eiendomsgrenser

Beskrivelse	Fargekode
Grense	
Uregistrert jordsameie	
Uavklart eierforhold	
Tvisteteig	

### AR5 - 13 klasser

Beskrivelse	Fargekode	Symbol
Fulldyrka jord		
Overflatedyrka jord		
Innmarksbeite		
Skog, sær s høg bonitet		
Skog, høg bonitet		
Skog, middels bonitet		
Skog, lav bonitet		
Uproduktiv skog		
Myr		
Jorddekt fastmark		
Skrinn fastmark		
Bebyggd, samf, vann, bre		
Ikke klassifisert		






### AR5 - 7 klasser

Beskrivelse	Fargekode	Symbol
Fulldyrka jord		
Overflatedyrka jord		
Innmarksbeite		
Produktiv skog		
Bebyggd, samf, vann, bre		
Annet markslag		
Ikke klassifisert		

### Erosjonsrisiko

Beskrivelse	Fargekode
Liten erosjonsrisiko	
Middels erosjonsrisiko	
Stor erosjonsrisiko	
Svært stor erosjonsrisiko	
Ikke kartlagt	


### Jordressurser

Beskrivelse	Fargekode
Ingen begrensninger	
Små begrensninger	
Moderate begrensninger	
Store begrensninger	
Ikke kartlagt	

### Endring markslag (AR5)

Beskrivelse	Fargekode
Til jordbruksareal	
Fra jordbruksareal	
Endringer innen jordbruksareal	
Andre endringer	
Ingen endringer	

### Helling jordbruksareal

Beskrivelse	Fargekode
Større enn 1:3	
Mellom 1:5 og 1:3	
Mindre helling, samt andre areal	

### Grenser for arealressurser

På kart	
På flybilde	