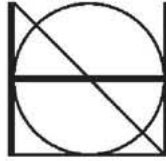


HOLON



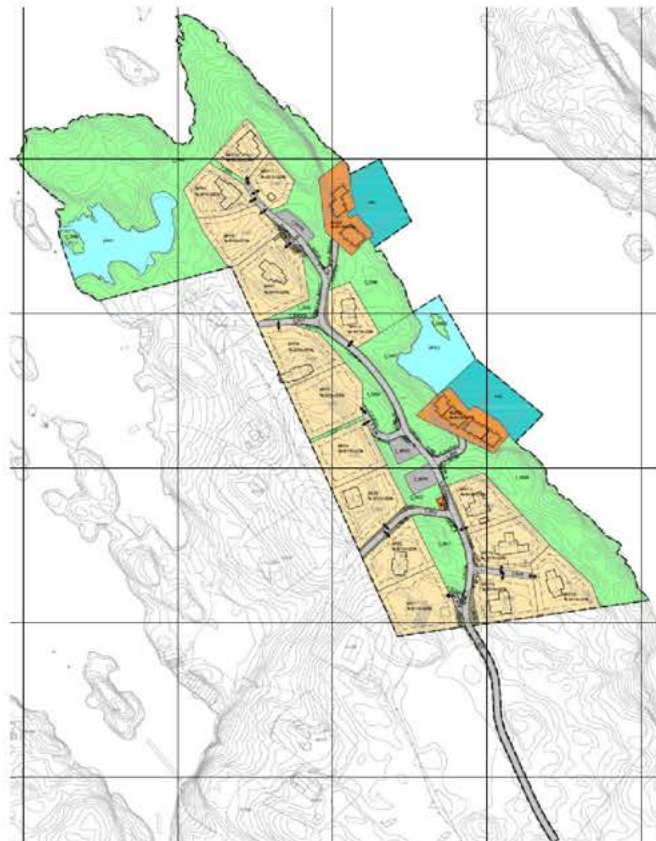
Tekniske teikningar for stigning og kurvatur.
Lengdeprofilar, horisontalkurvatur og tverrprofiler

Reguleringsplan

Del av gnr. 81 bnr. 1 mfl. Risøy

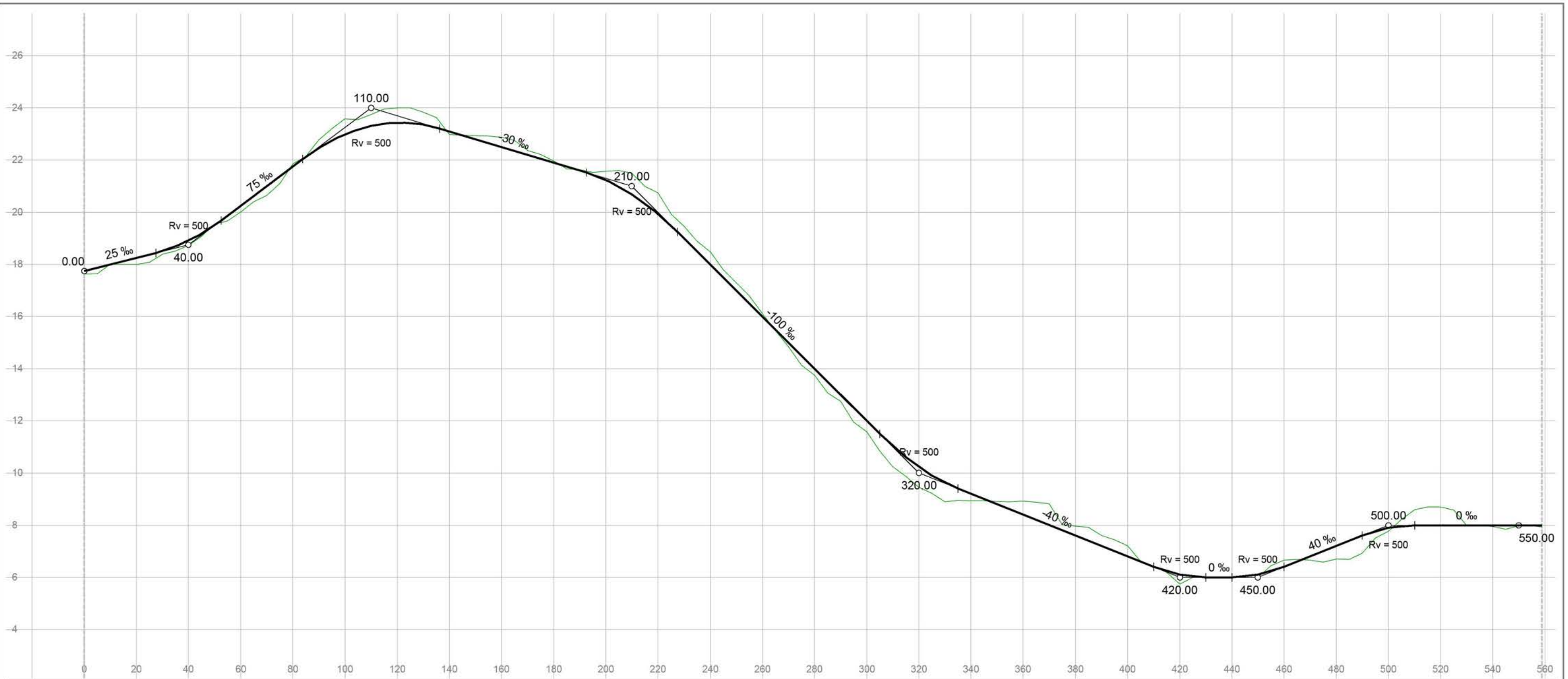
Nasjonal arealplan-ID 4631-2020001

Dato: 04.06.2020



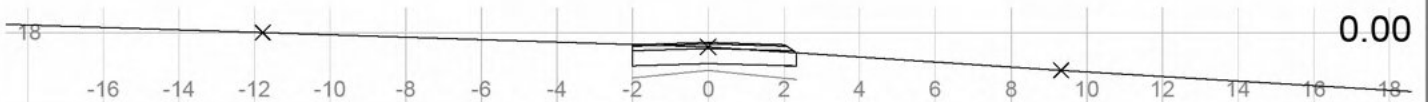
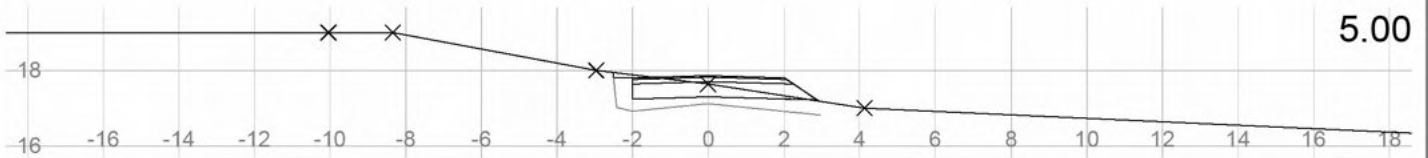
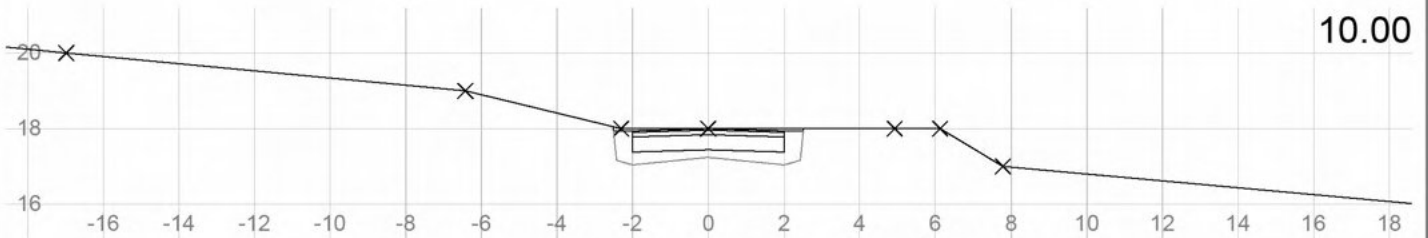
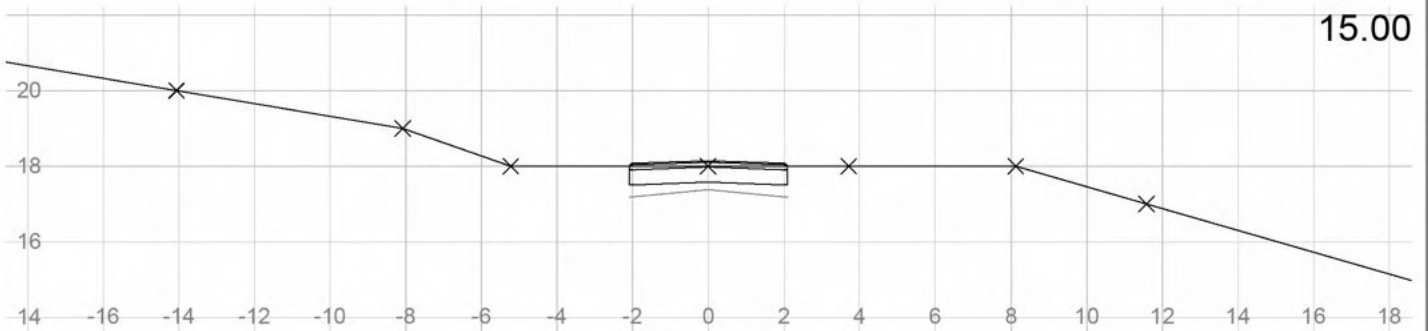
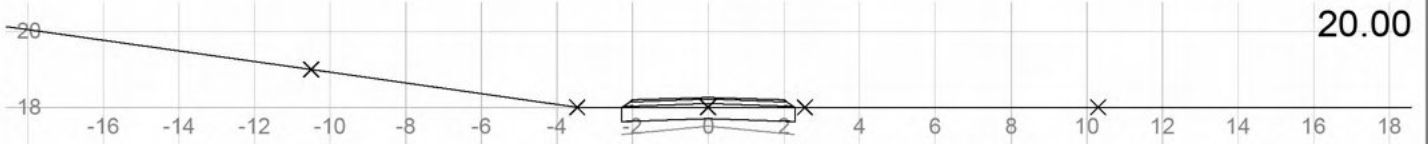
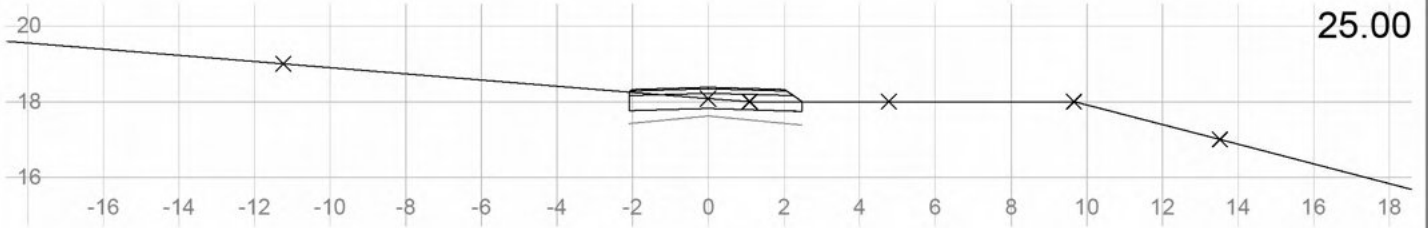


f_SV1 gnr. 81 bnr. 1 m.fl. Risøy - Alver kommune Horisontalplan Holon Bergen AS	Tegnet av	Saksbehandler
	Sidemannskontr.	Prosjektansvarlig
	Dato	Målestokk
	Prosj.nr.	1: 1500 1: 1500
	Tegn.nr.	1



Vert.kurv.	25‰ Rv = 500 75‰ Rv = 500 -30‰ Rv = 500 -100‰ Rv = 500 -40‰ Rv = 500 0‰ Rv = 500 40‰ Rv = 500 0‰																																																																																					
Hor.kurv.	R = 50 R = -50 R = 200 R = 50 R = -50 R = 25 R = -50 R = -50 R = 25 R = -100 R = -100 R = 15 R = -15 R = -50 R = 25 R = 20																																																																																					
Breddeutv.																																																																																						
Tverrfall (1% = 1mm)																																																																																						
V.kj.b.k	3%																																																																																					
H.kj.b.k	3%																																																																																					
Profil h.	17.75	18.00	18.25	18.51	18.91	19.51	20.25	21.00	21.75	22.46	23.31	23.44	23.36	23.10	22.80	22.50	22.20	21.90	21.60	21.24	20.69	19.94	19.00	18.00	17.30	16.00	14.84	15.00	13.76	14.00	12.75	13.00	11.58	12.00	10.25	11.03	9.46	10.23	8.90	9.63	8.94	9.20	8.92	8.80	8.92	8.40	8.82	8.00	7.96	7.60	7.61	7.20	6.80	6.40	6.41	6.10	6.00	6.00	6.00	6.10	6.00	6.40	6.66	6.80	6.71	7.20	6.94	7.60	7.77	7.90	8.00	8.00	8.00	8.00	8.00	7.95	8.00	7.98	8.00	7.94	8.00					
Terreng h.	17.62	18.00	18.00	18.39	18.72	19.54	20.01	20.64	21.85	22.79	23.58	23.75	24.00	23.84	22.98	22.94	22.88	22.37	21.96	21.63	21.57	21.24	21.49	20.69	20.75	19.94	19.46	18.00	17.30	16.12	16.00	14.84	15.00	13.76	14.00	12.75	13.00	11.58	12.00	10.25	11.03	9.46	10.23	8.90	9.63	8.94	9.20	8.92	8.80	8.92	8.40	8.82	8.00	7.96	7.60	7.61	7.20	6.80	6.40	6.41	6.10	6.00	6.00	6.00	6.10	6.00	6.40	6.66	6.80	6.71	7.20	6.94	7.60	7.77	7.90	8.00	8.00	8.00	8.00	8.00	7.95	8.00	7.98	8.00	7.94	8.00
Overbyggn.	56 cm																																																																																					

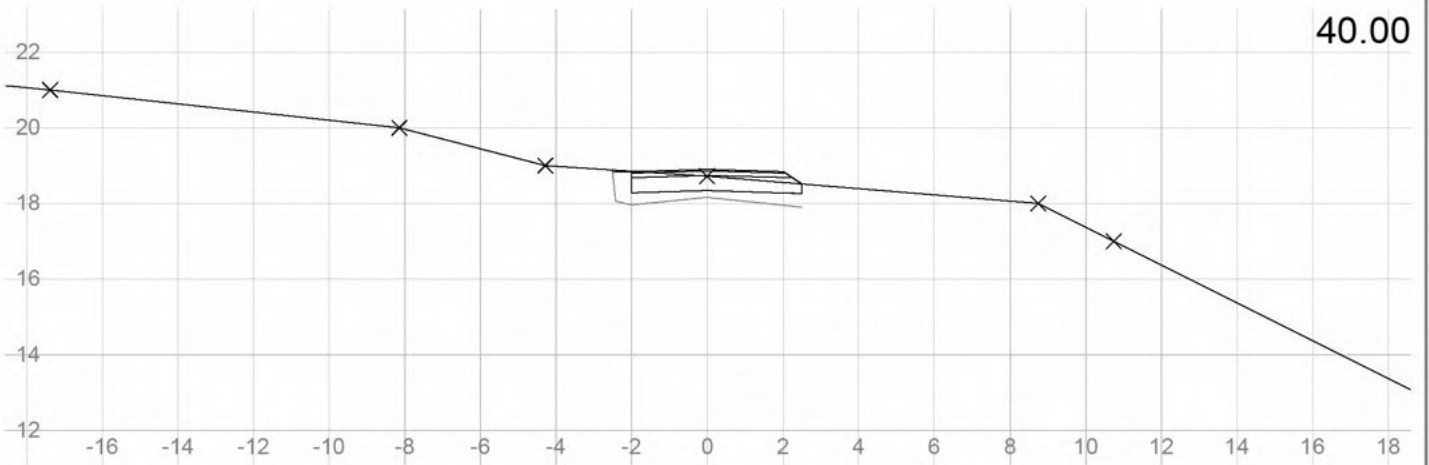
f_SV1 gnr. 81 bnr. 1 m.fl. Risøy - Alver kommune Lengdeprofil Holon Bergen AS	Tegnet av	Saksbehandler
	Sidemannskontr.	Prosjektansvarlig
	Dato	Målestokk
	Prosj.nr.	1: 1500 1: 150
	Tegn.nr.	1



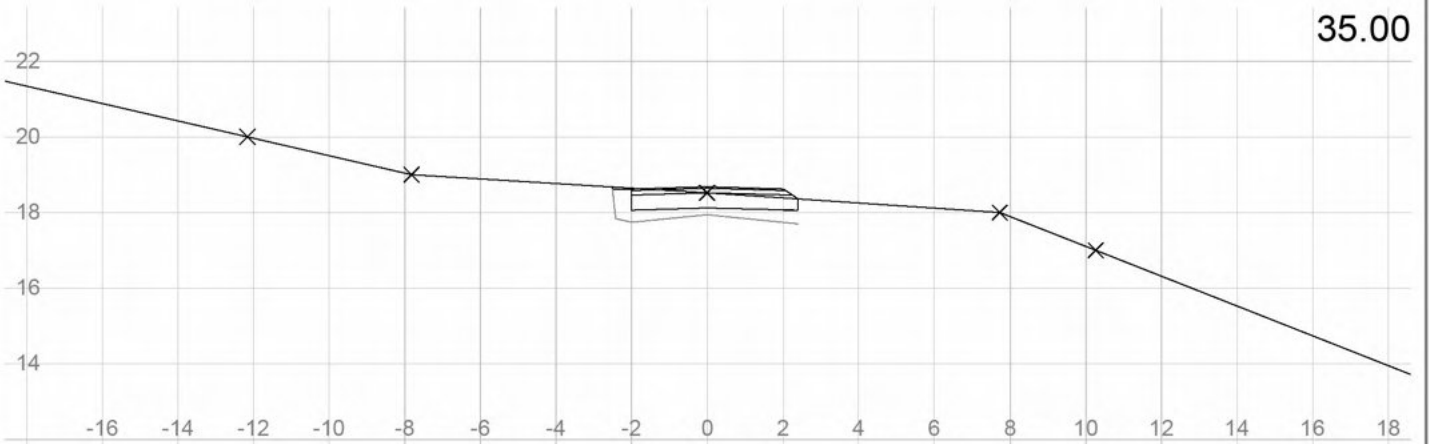
f_SV1
 gnr. 81 bnr. 1 m.fl. Risøy - Alver kommune
 Tverrprofil

Holon Bergen AS

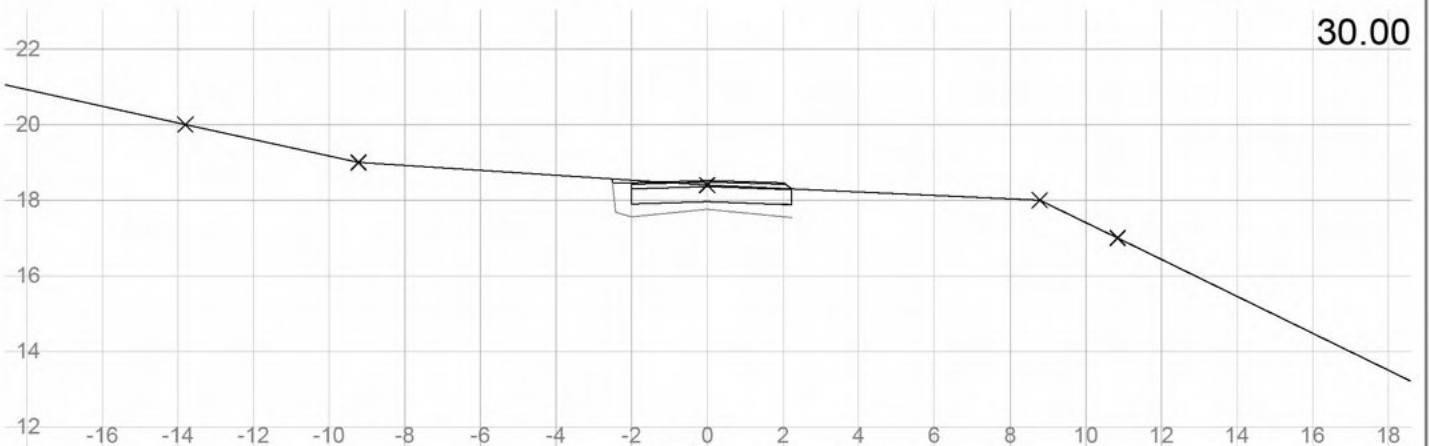
Tegnet av	Saksbehandler
Sidemannskontr.	Prosjektansvarlig
Dato	Målestokk
Prosj.nr.	1: 200
	1: 200
Tegn.nr.	Rev.
1	



40.00



35.00

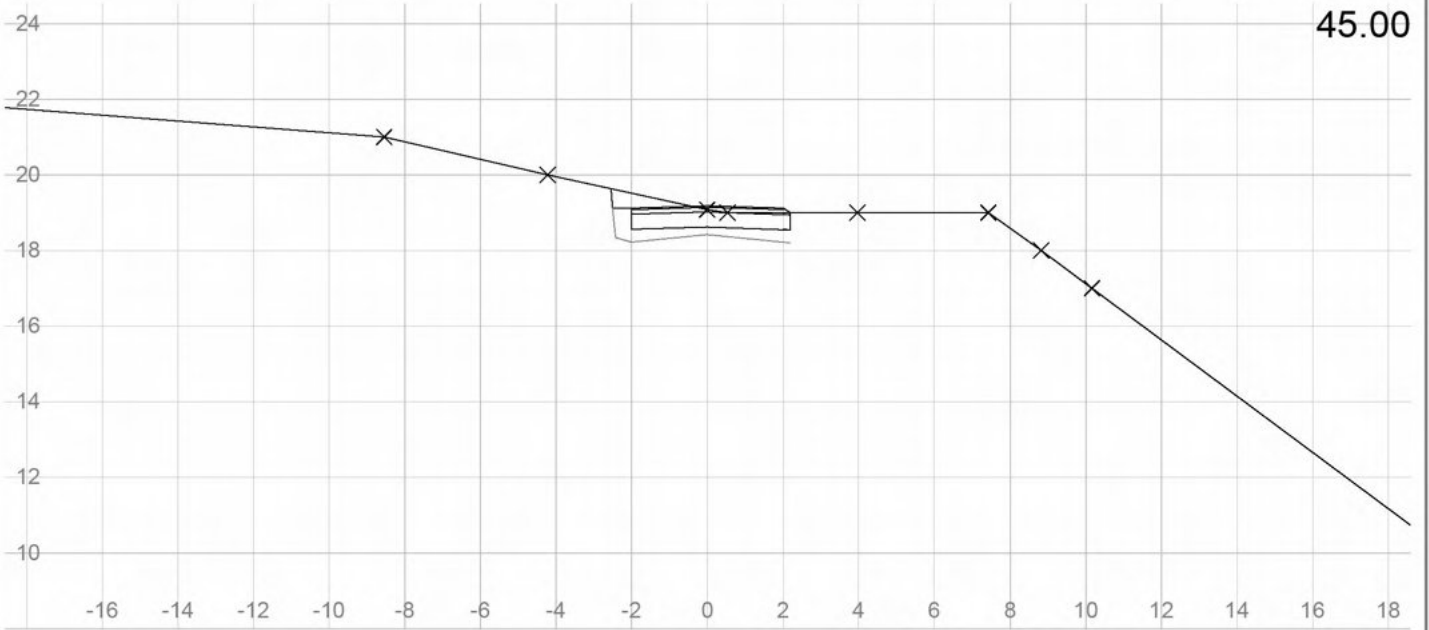
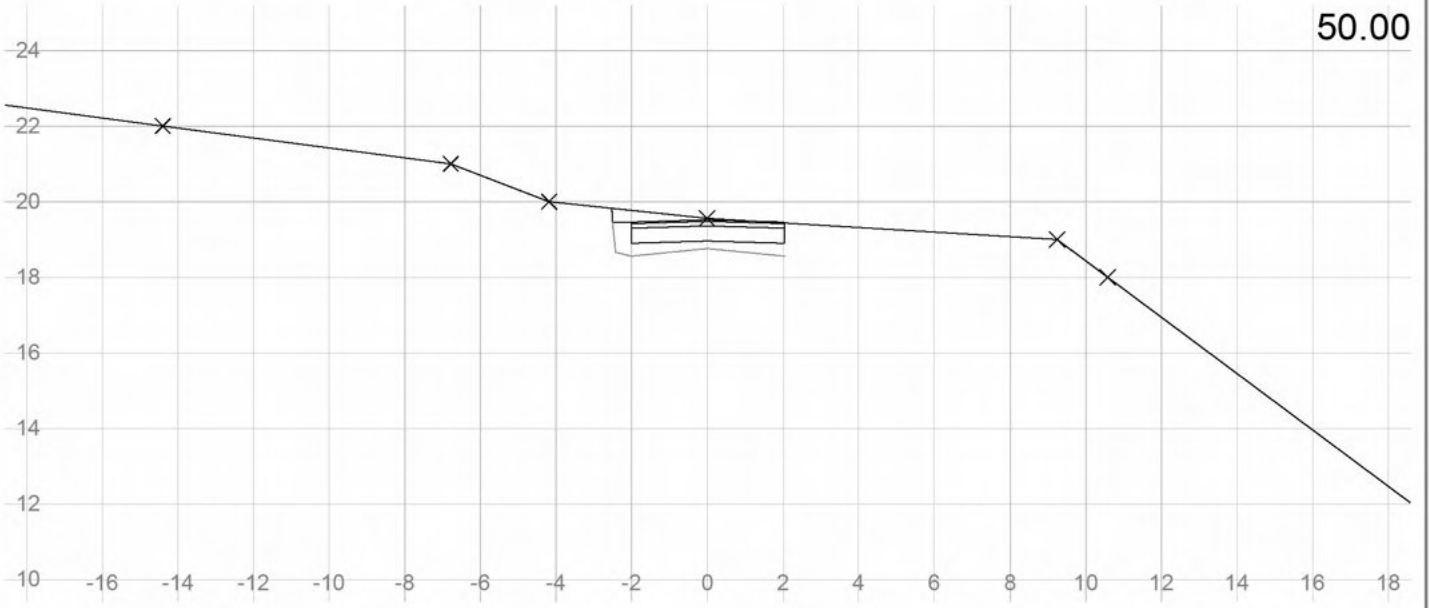
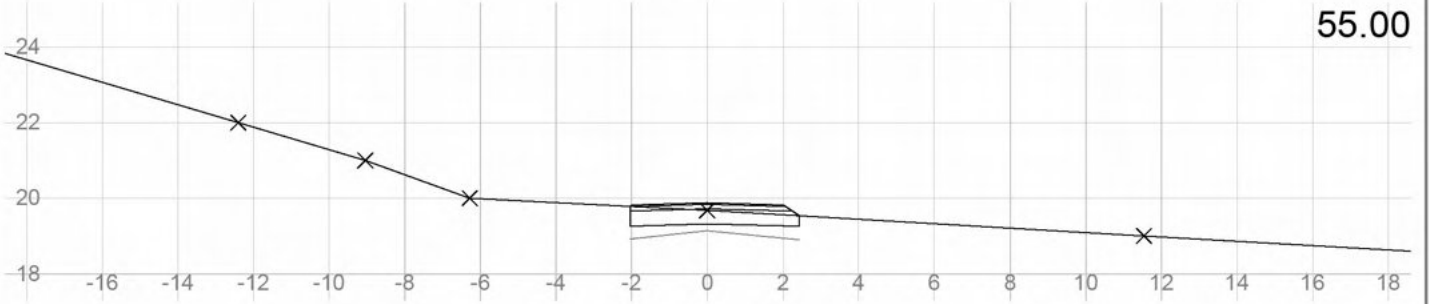


30.00

f_SV1
 gnr. 81 bnr. 1 m.fl. Risøy - Alver kommune
 Tverrprofil

Holon Bergen AS

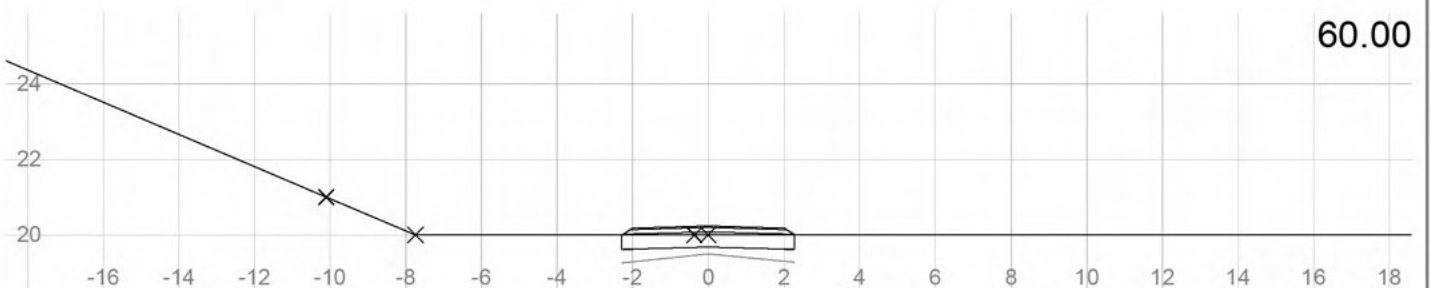
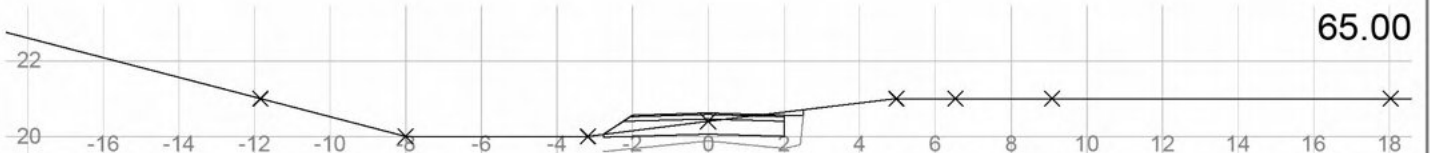
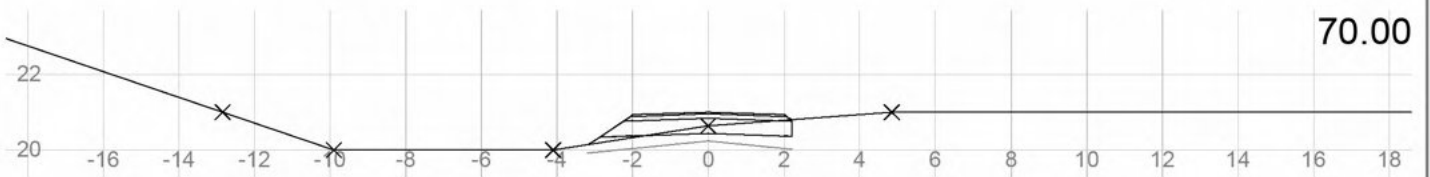
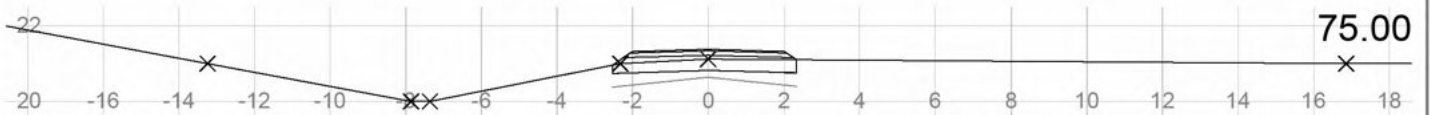
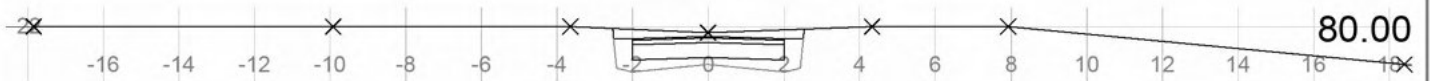
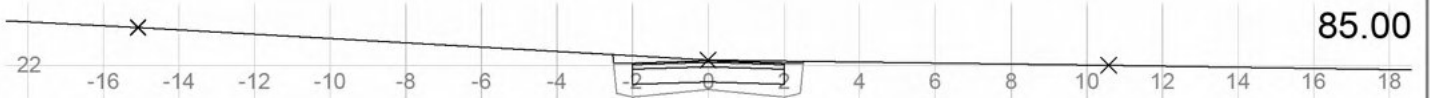
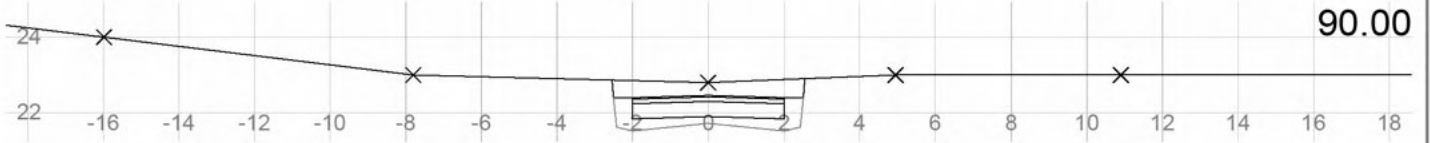
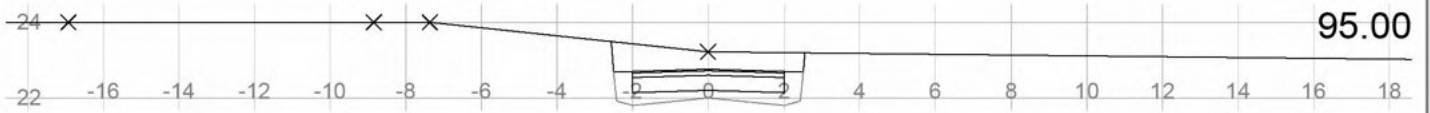
Tegnet av	Saksbehandler
Sidemannskonstr.	Prosjektansvarlig
Dato	Målestokk
Prosj.nr.	1: 200
	1: 200
Tegn.nr.	Rev.
2	



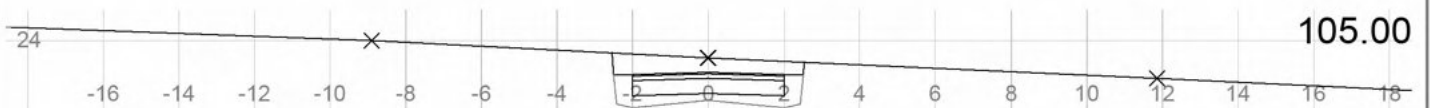
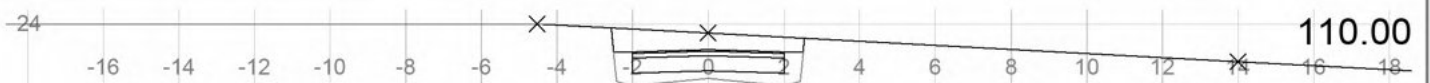
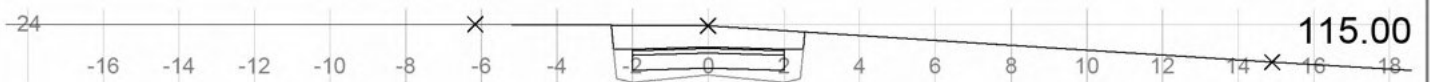
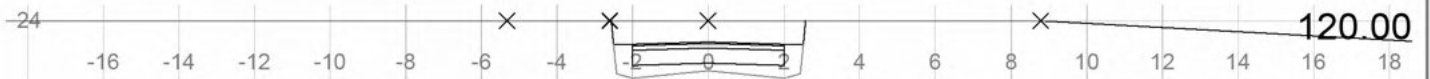
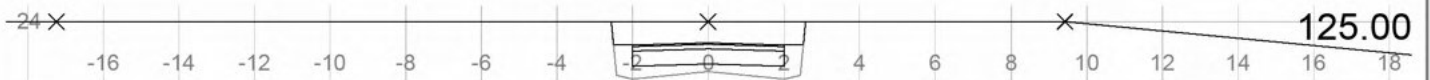
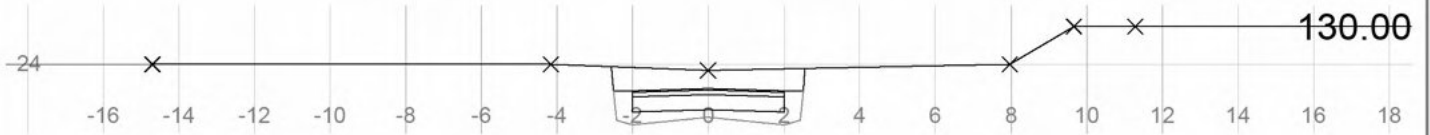
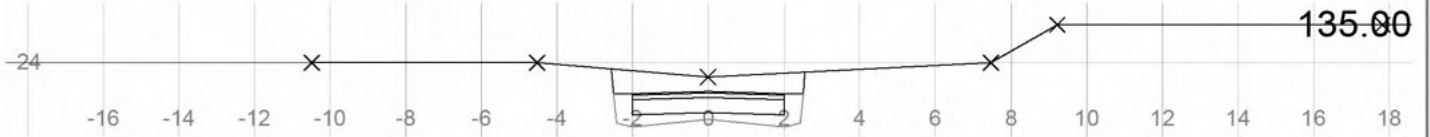
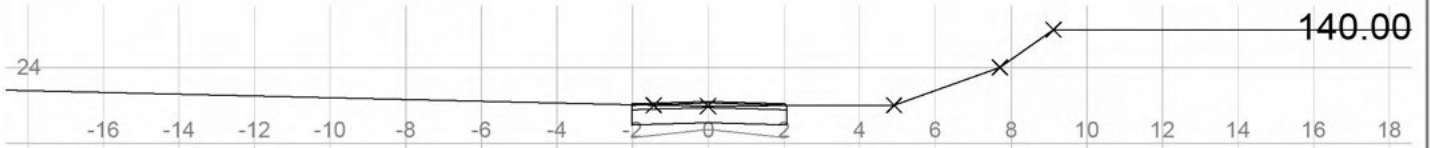
f_SV1
 gnr. 81 bnr. 1 m.fl. Risøy - Alver kommune
 Tverrprofil

Holon Bergen AS

Tegnet av	Saksbehandler
Sidemannskontr.	Prosjektansvarlig
Dato	Målestokk
Prosj.nr.	1: 200
	1: 200
Tegn.nr.	Rev.
3	



f_SV1 gnr. 81 bnr. 1 m.fl. Risøy - Alver kommune Tverrprofil Holon Bergen AS	Tegnet av	Saksbehandler
	Sidemannskontr.	Prosjektansvarlig
	Dato	Målestokk
	Prosj.nr.	1: 200 1: 200
Tegn.nr.	4	Rev.

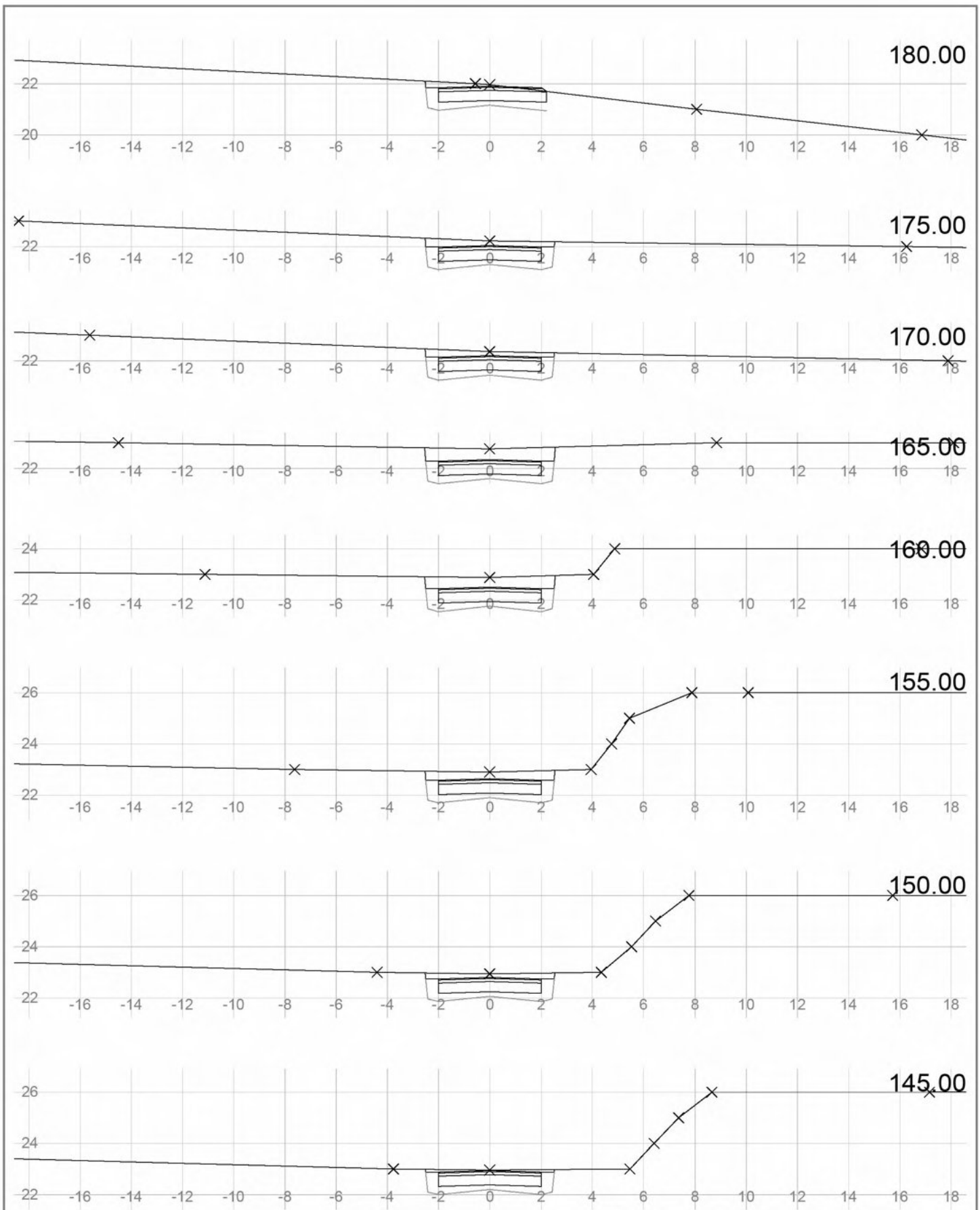


f_SV1
 gnr. 81 bnr. 1 m.fl. Risøy - Alver kommune

Tverrprofil

Holon Bergen AS

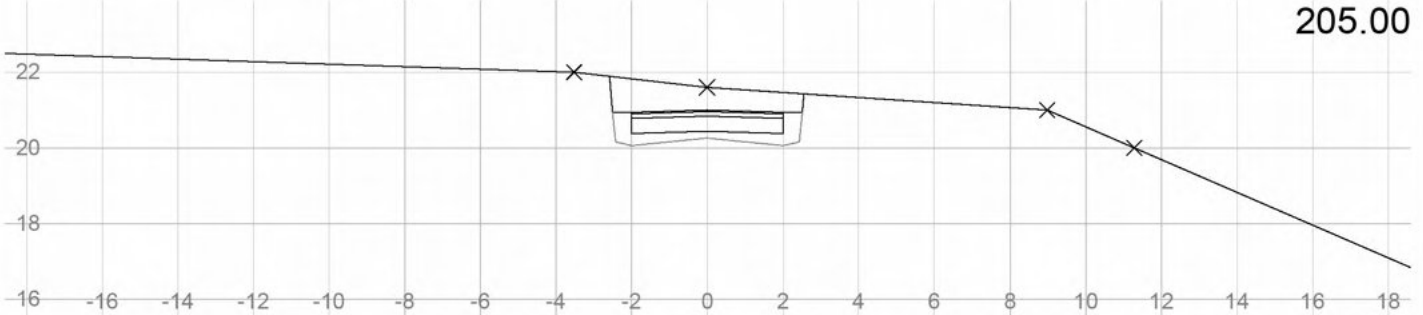
Tegnet av	Saksbehandler
Sidemannskontr.	Prosjektansvarlig
Dato	Målestokk
Prosj.nr.	1: 200
	1: 200
Tegn.nr.	Rev.
5	



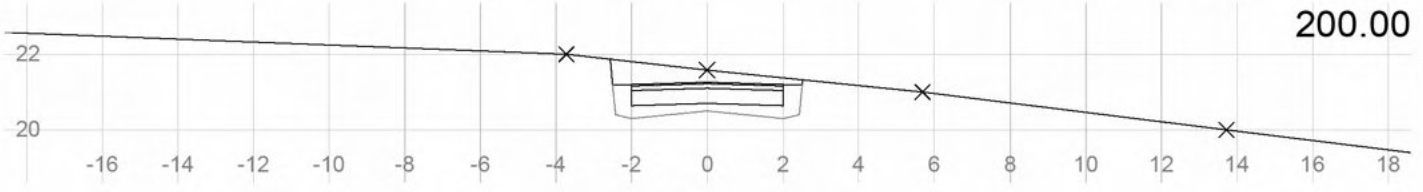
f_SV1
 gnr. 81 bnr. 1 m.fl. Risøy - Alver kommune
 Tverrprofil

Holon Bergen AS

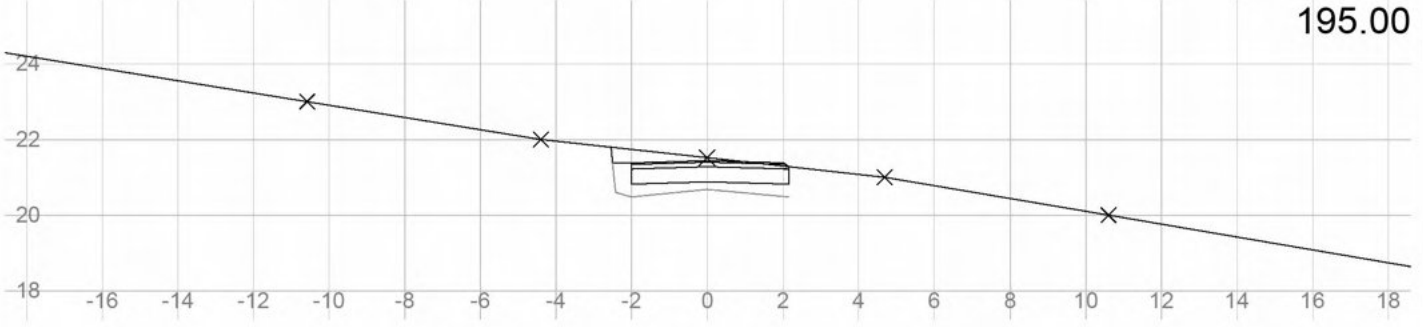
Tegnet av	Saksbehandler
Sidemannskontr.	Prosjektansvarlig
Dato	Målestokk
Prosj.nr.	1: 200
	1: 200
Tegn.nr.	Rev.
6	



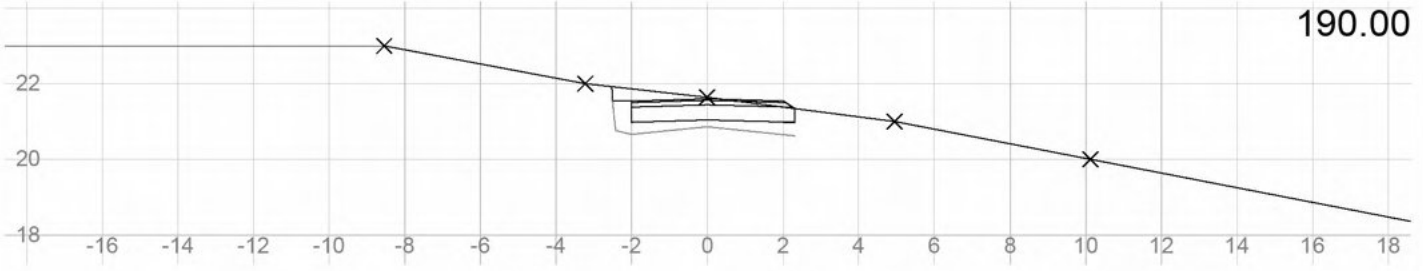
205.00



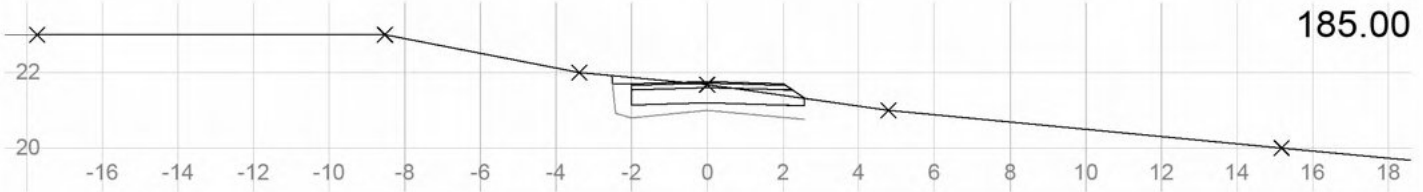
200.00



195.00



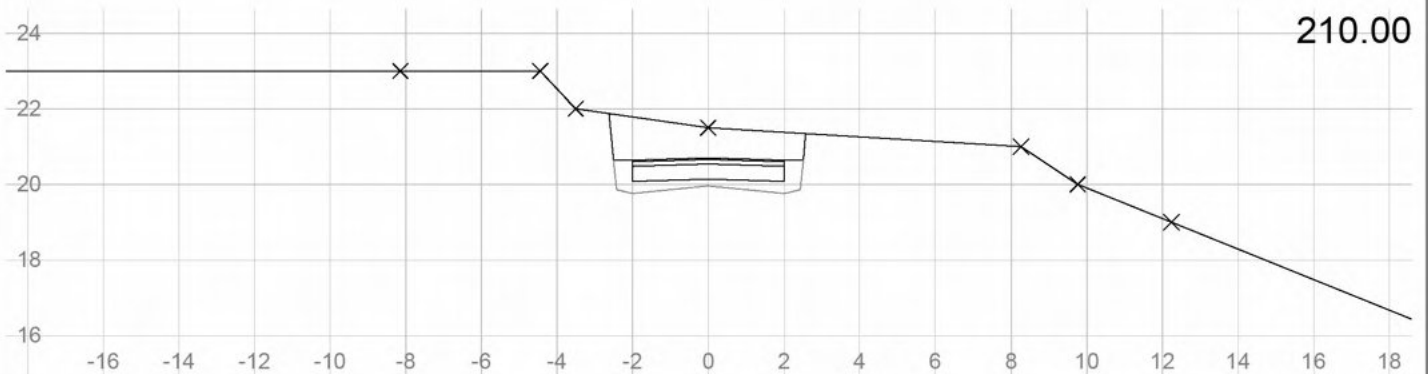
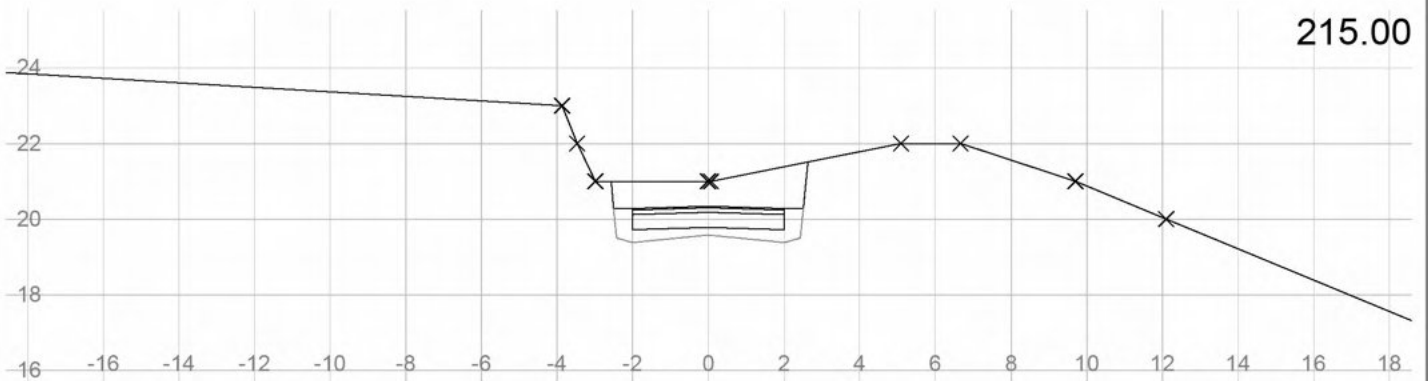
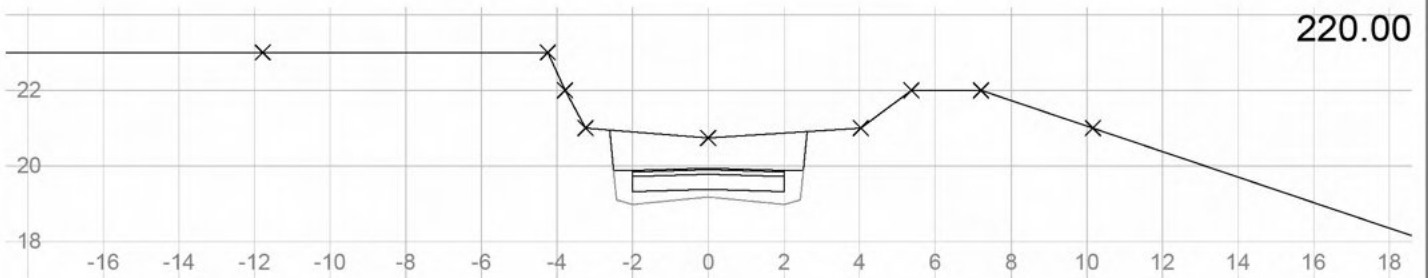
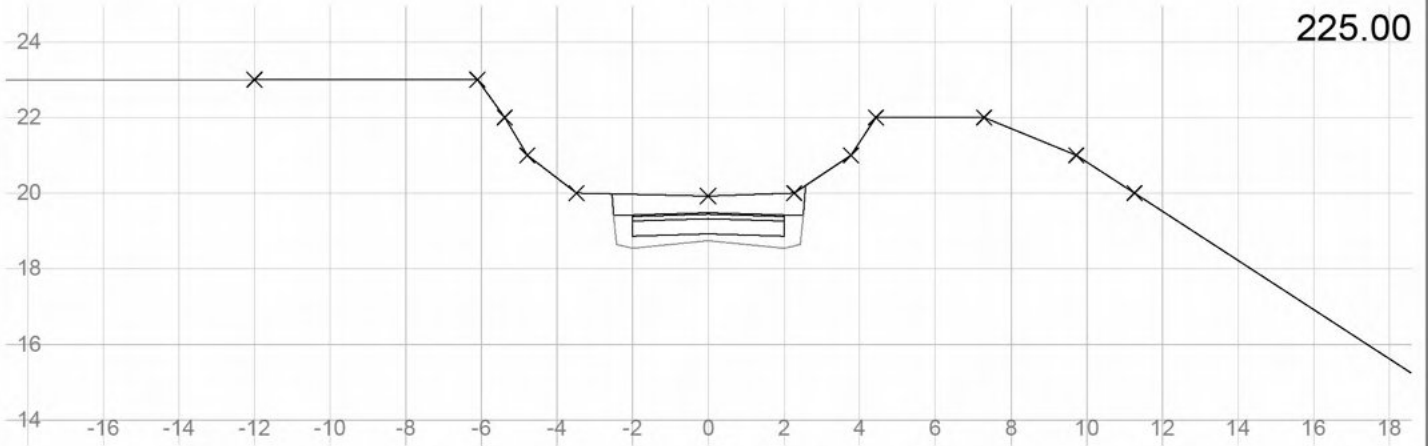
190.00



185.00

f_SV1
 gnr. 81 bnr. 1 m.fl. Risøy - Alver kommune
 Tverrprofil
 Holon Bergen AS

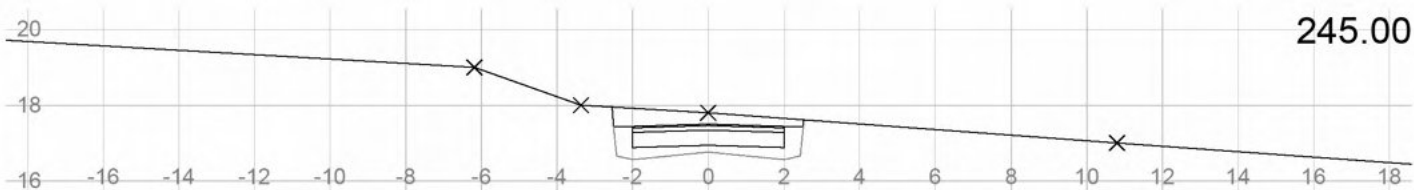
Tegnet av	Saksbehandler
Sidemannskontr.	Prosjektansvarlig
Dato	Målestokk
Prosj.nr.	1: 200
	1: 200
Tegn.nr.	Rev.
7	



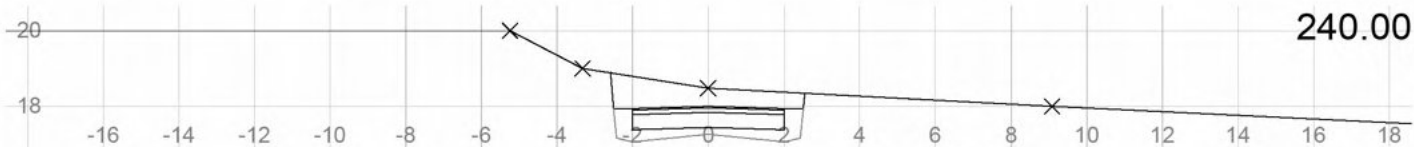
f_SV1
 gnr. 81 bnr. 1 m.fl. Risøy - Alver kommune
 Tverrprofil

Holon Bergen AS

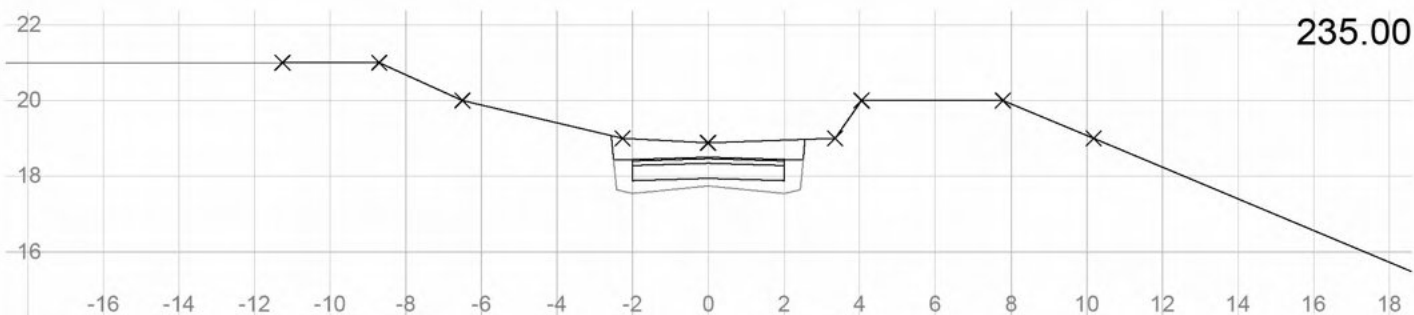
Tegnet av	Saksbehandler
Sidemannskontr.	Prosjektansvarlig
Dato	Målestokk
Prosj.nr.	1: 200
	1: 200
Tegn.nr.	Rev.
8	



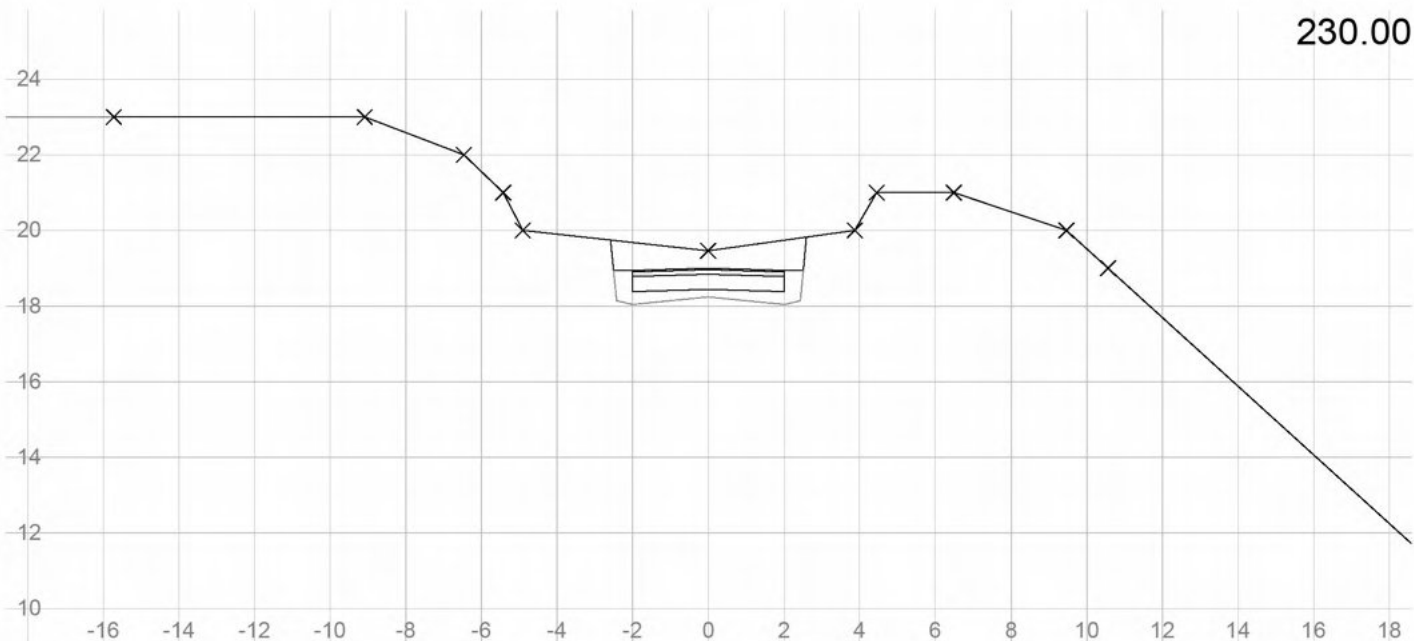
245.00



240.00

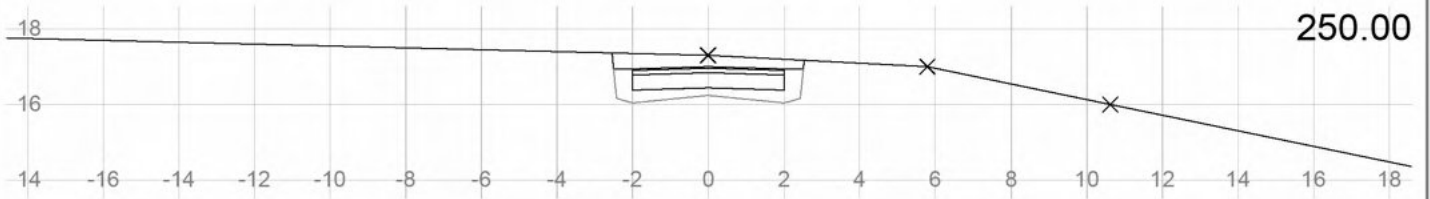
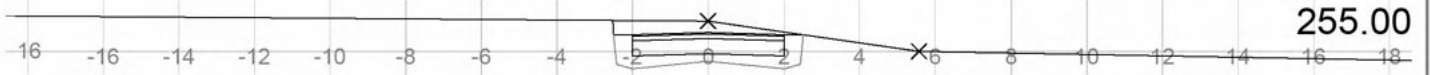

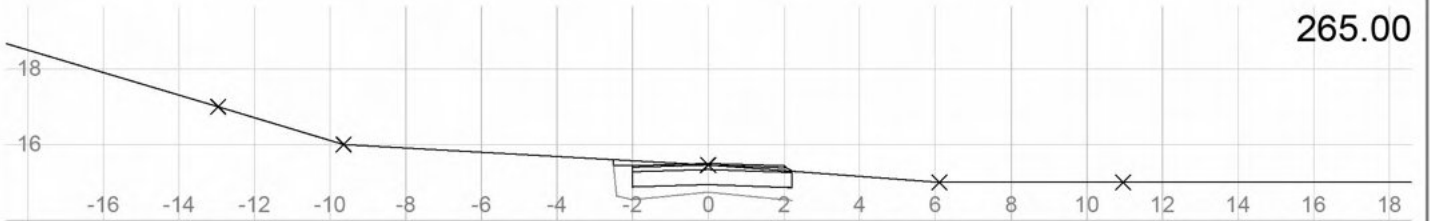
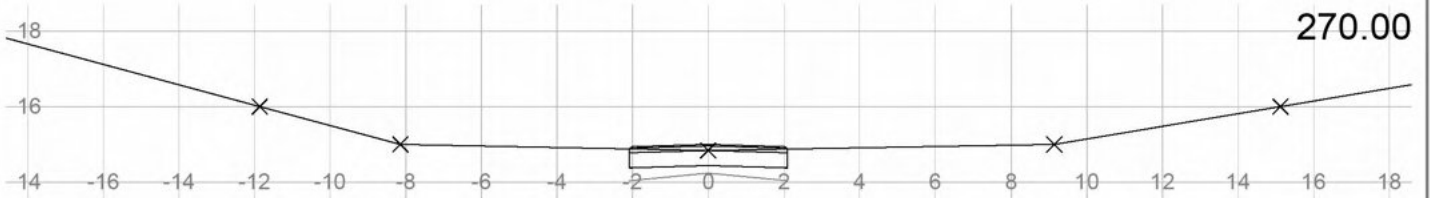
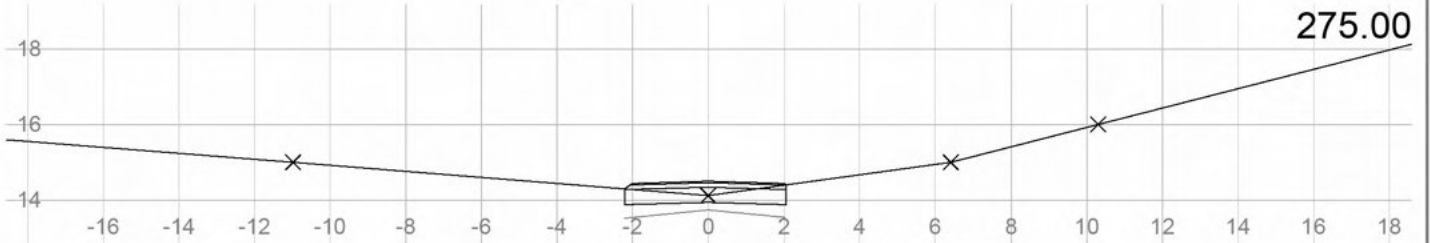
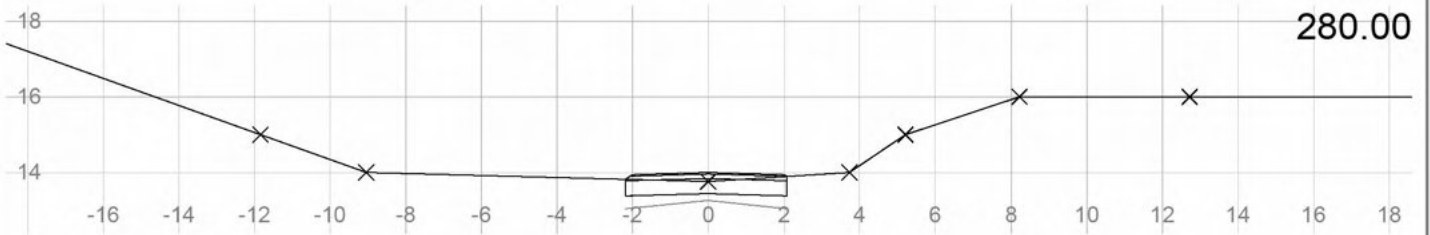


235.00

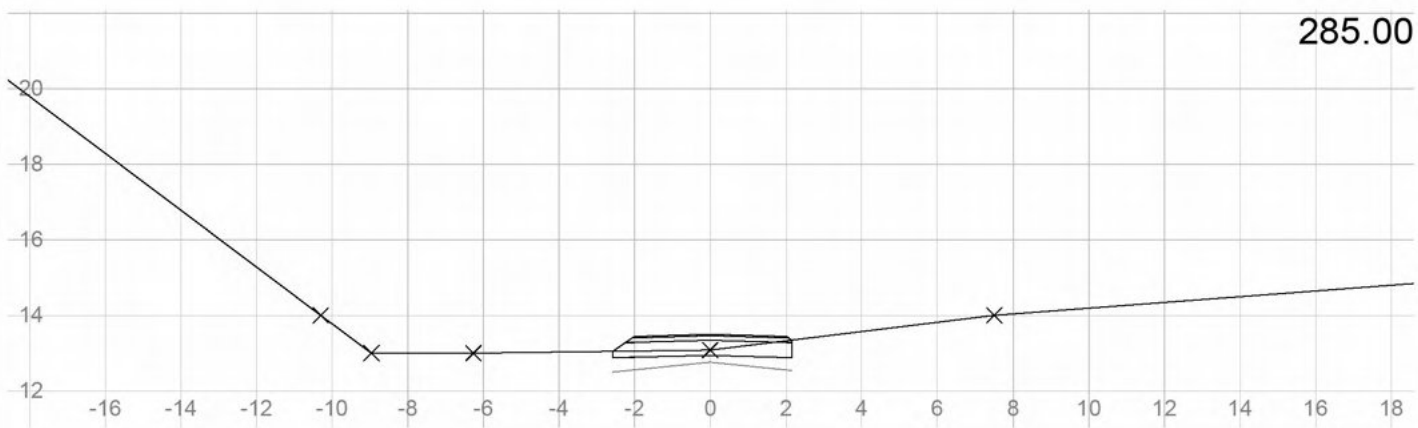
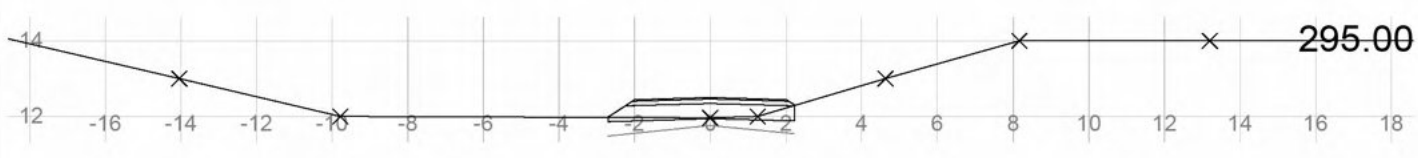
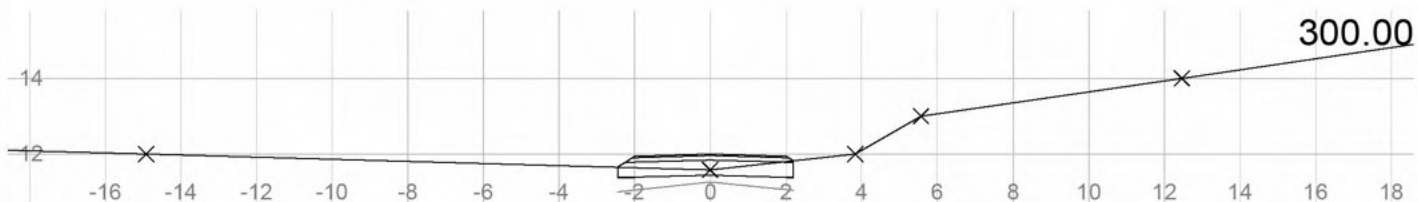
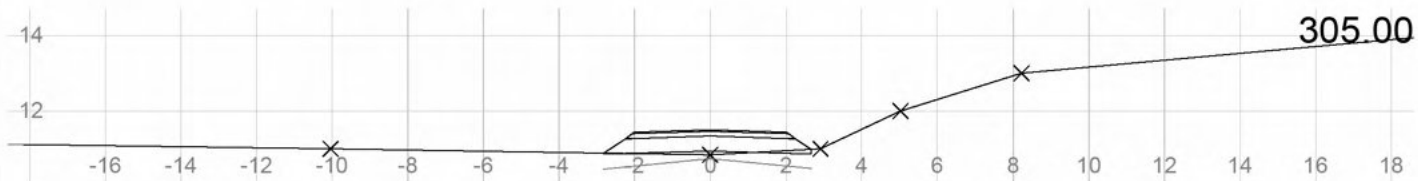



230.00

f_SV1 gnr. 81 bnr. 1 m.fl. Risøy - Alver kommune Tverrprofil Holon Bergen AS	Tegnet av	Saksbehandler
	Sidemannskontr.	Prosjektansvarlig
	Dato	Målestokk
	Prosj.nr.	1: 200
		1: 200
Tegn.nr.	9	Rev.



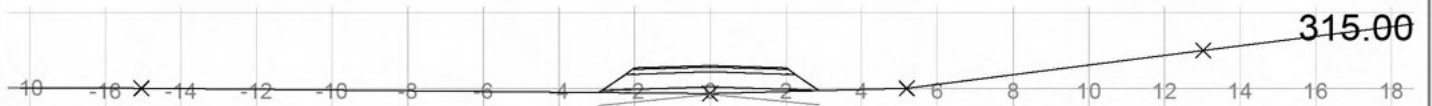
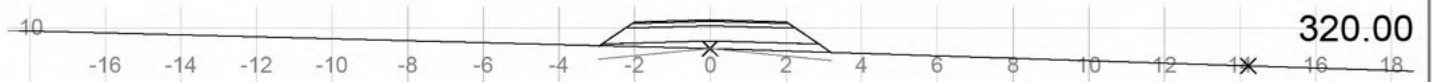

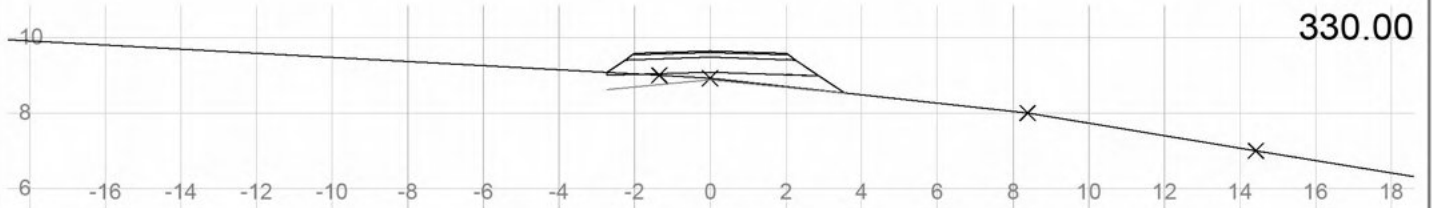
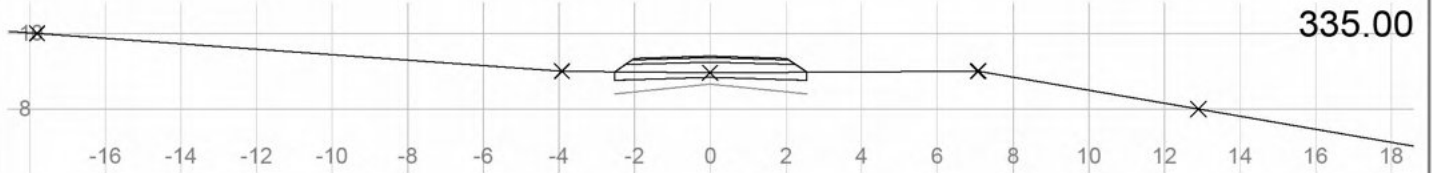
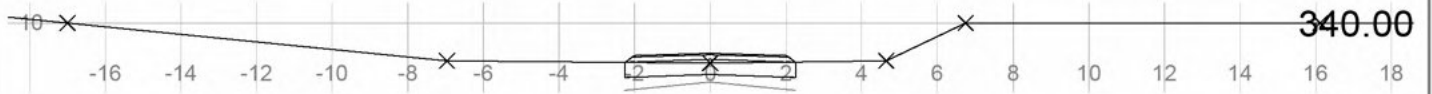
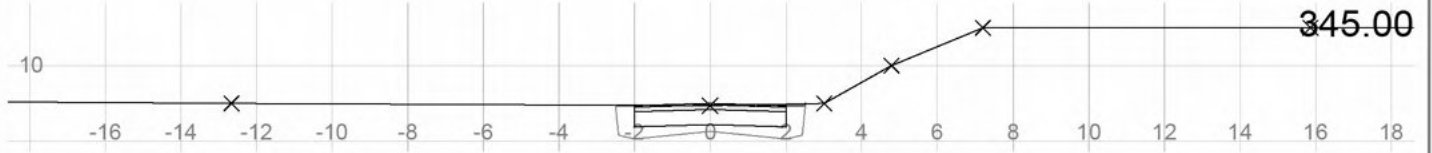
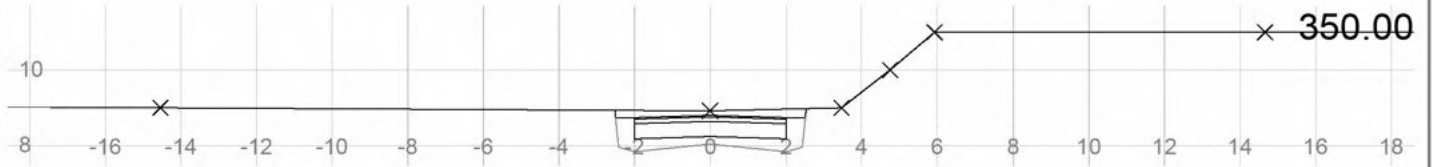
f_SV1 gnr. 81 bnr. 1 m.fl. Risøy - Alver kommune Tverrprofil Holon Bergen AS	Tegnet av	Saksbehandler
	Sidemannskontr.	Prosjektansvarlig
	Dato	Målestokk
	Prosj.nr.	1: 200
		1: 200
Tegn.nr.	10	Rev.



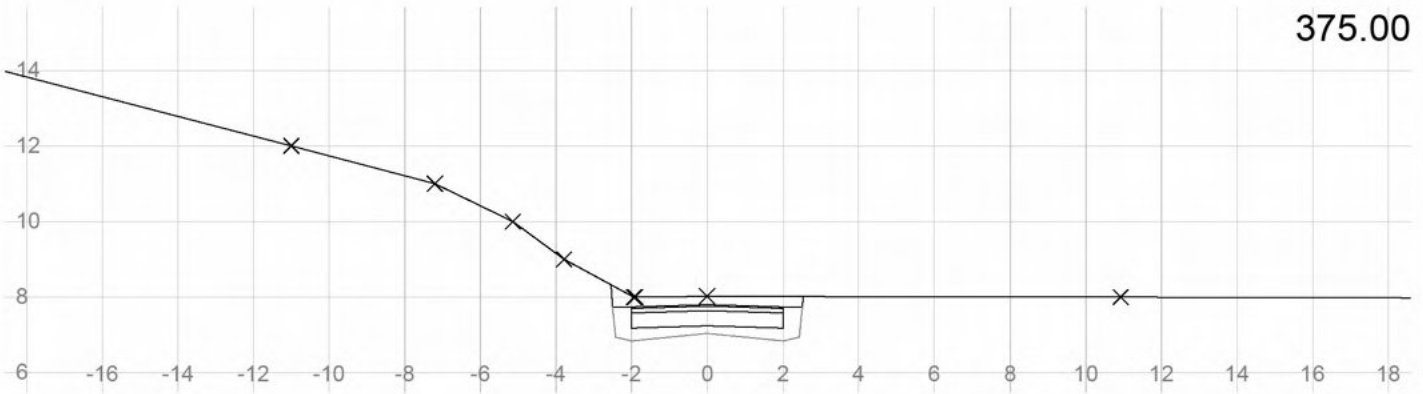
f_SV1
 gnr. 81 bnr. 1 m.fl. Risøy - Alver kommune
 Tverrprofil

Holon Bergen AS

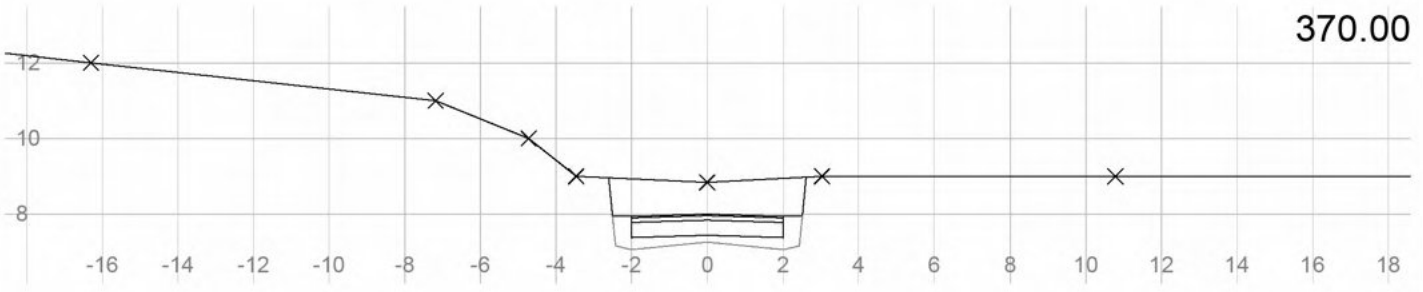
Tegnet av	Saksbehandler
Sidemannskontr.	Prosjektansvarlig
Dato	Målestokk
Prosj.nr.	1: 200
	1: 200
Tegn.nr.	Rev.
11	



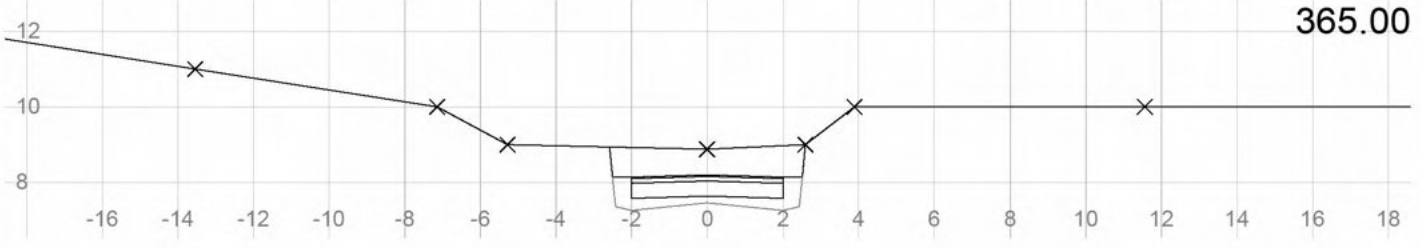
f_SV1 gnr. 81 bnr. 1 m.fl. Risøy - Alver kommune Tverrprofil Holon Bergen AS	Tegnet av	Saksbehandler	
	Sidemannskontr.	Prosjektansvarlig	
	Dato	Målestokk	
	Prosj.nr.	1: 200 1: 200	
	Tegn.nr.	12	Rev.



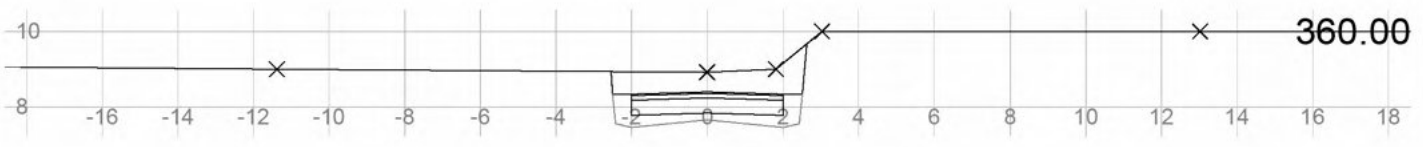
375.00



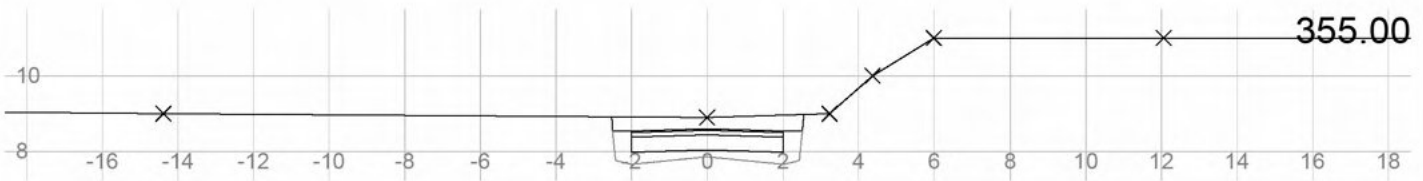
370.00



365.00

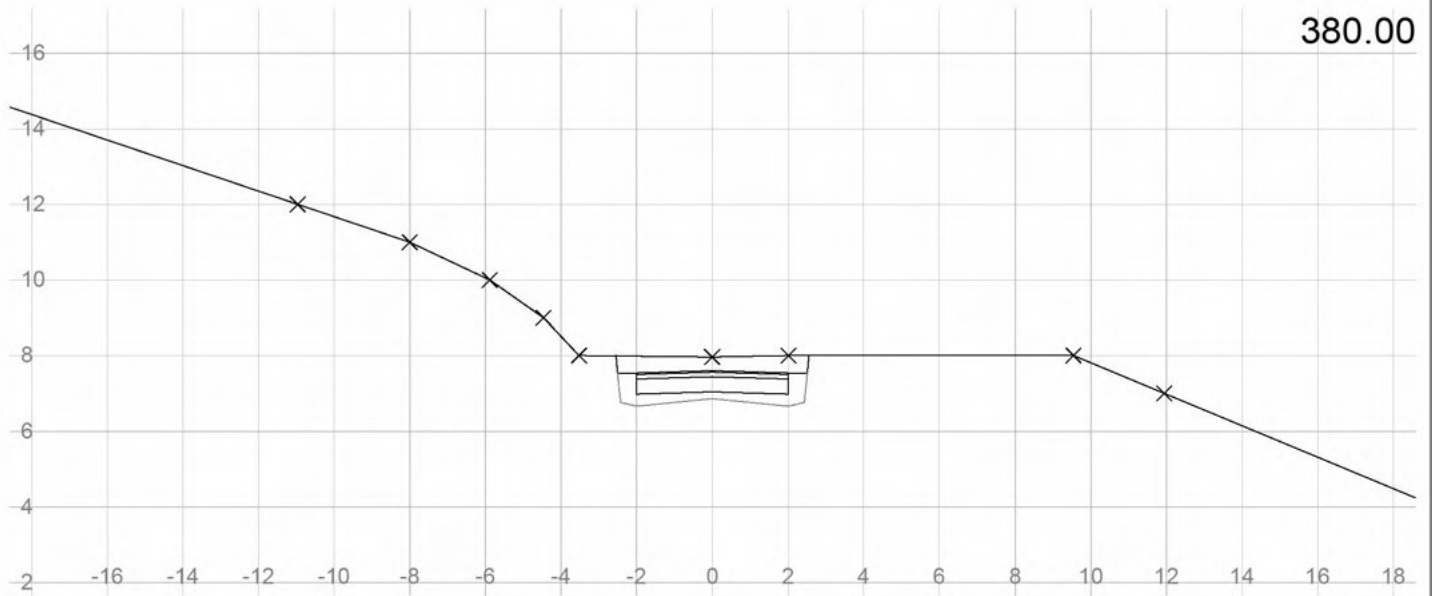
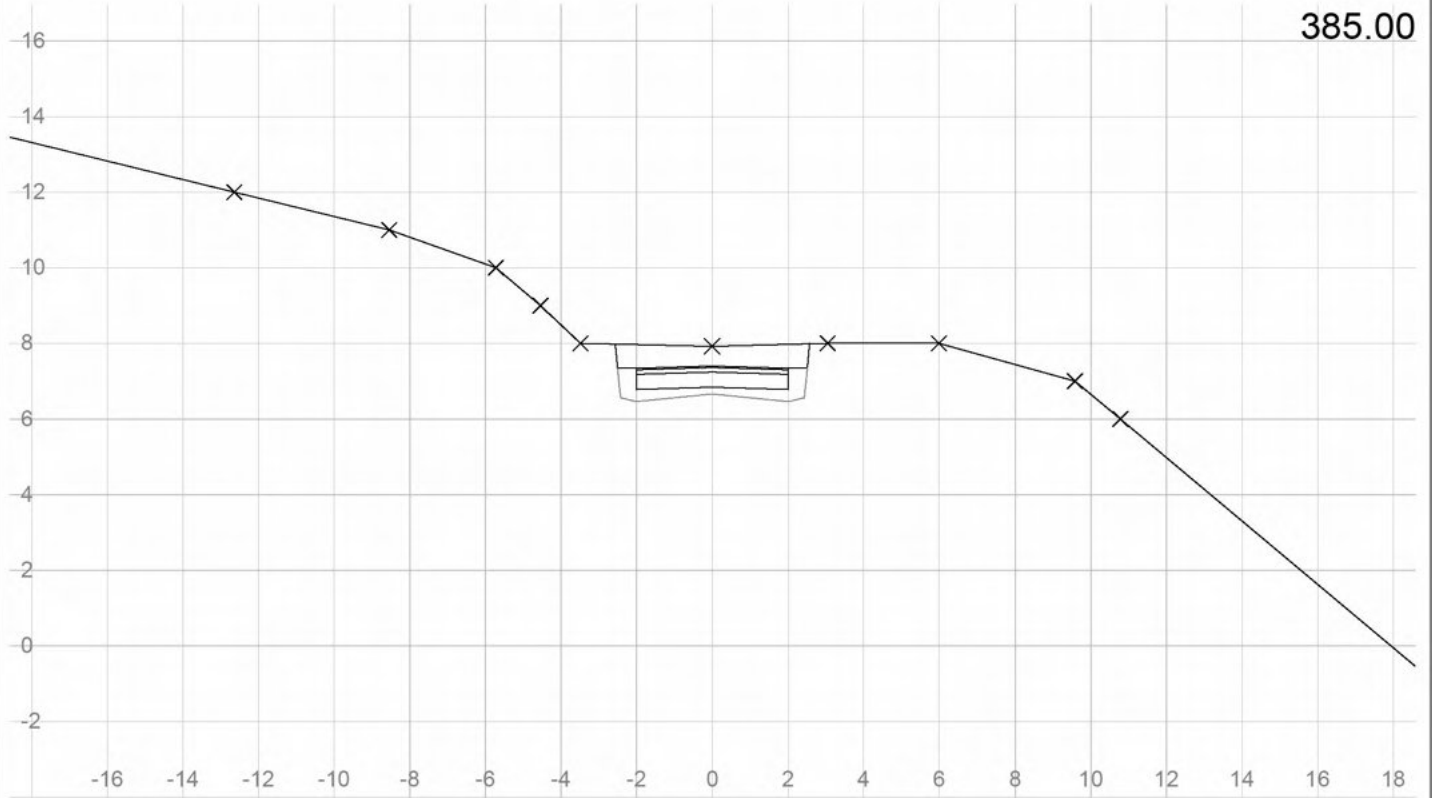


360.00



355.00

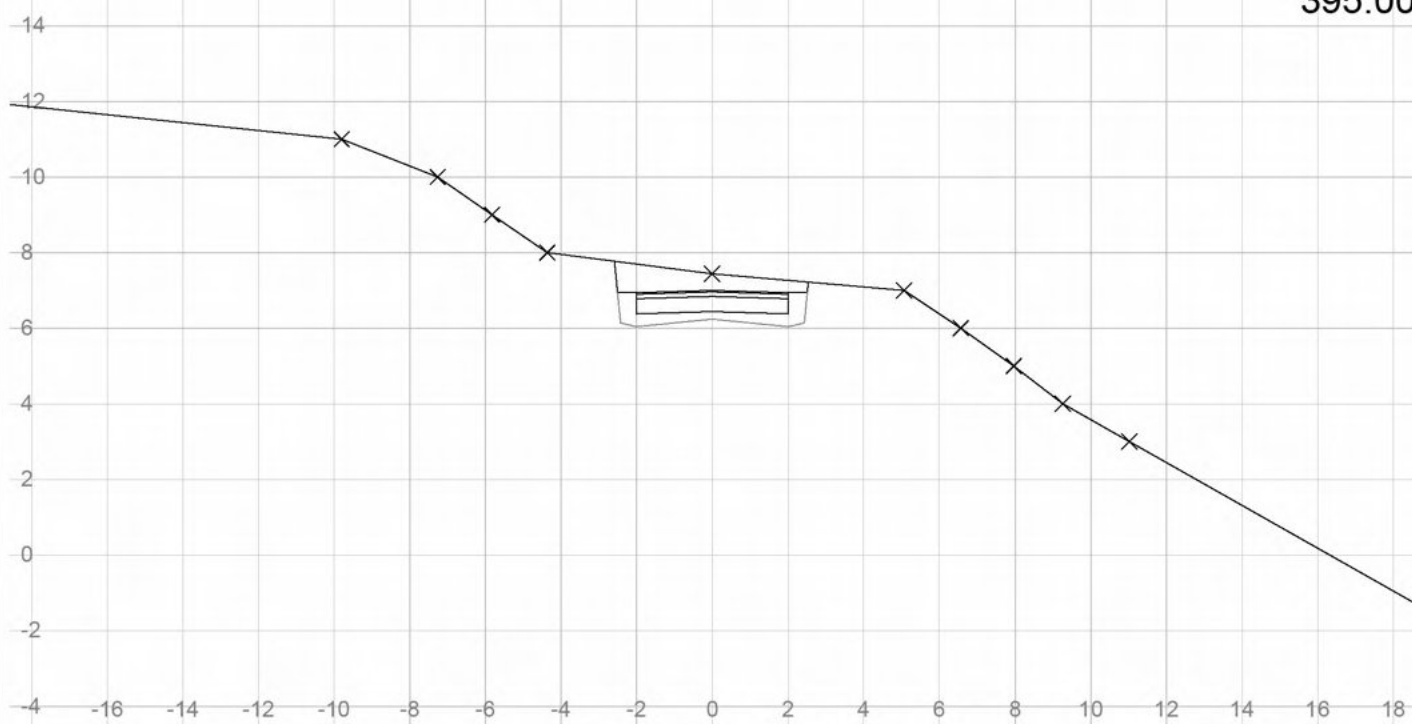
f_SV1 gnr. 81 bnr. 1 m.fl. Risøy - Alver kommune Tverrprofil Holon Bergen AS	Tegnet av	Saksbehandler
	Sidemannskontr.	Prosjektansvarlig
	Dato	Målestokk
	Prosj.nr.	1: 200
	Tegn.nr.	13
		Rev.



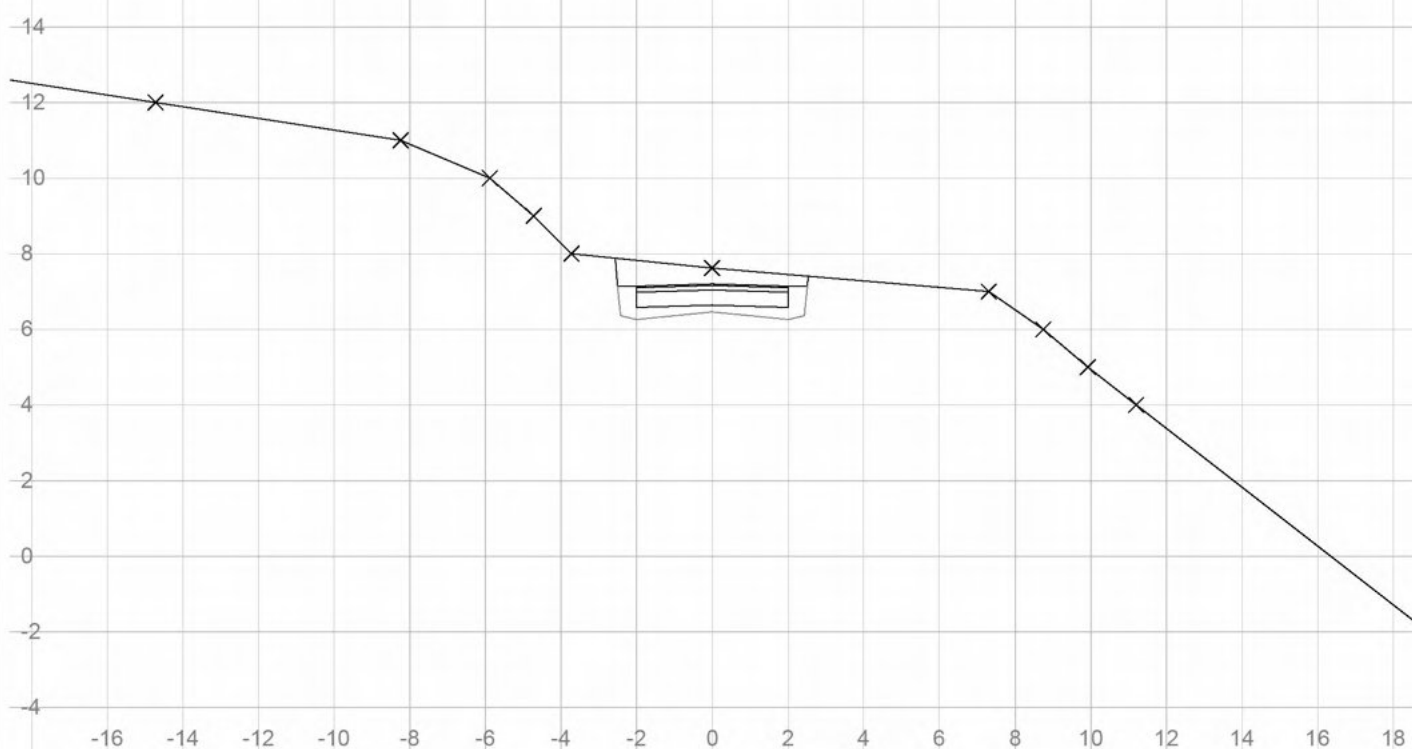
f_SV1
 gnr. 81 bnr. 1 m.fl. Risøy - Alver kommune
 Tverrprofil
 Holon Bergen AS

Tegnet av	Saksbehandler
Sidemannskontr.	Prosjektansvarlig
Dato	Målestokk
Prosj.nr.	1: 200
	1: 200
Tegn.nr.	Rev.
14	

395.00



390.00

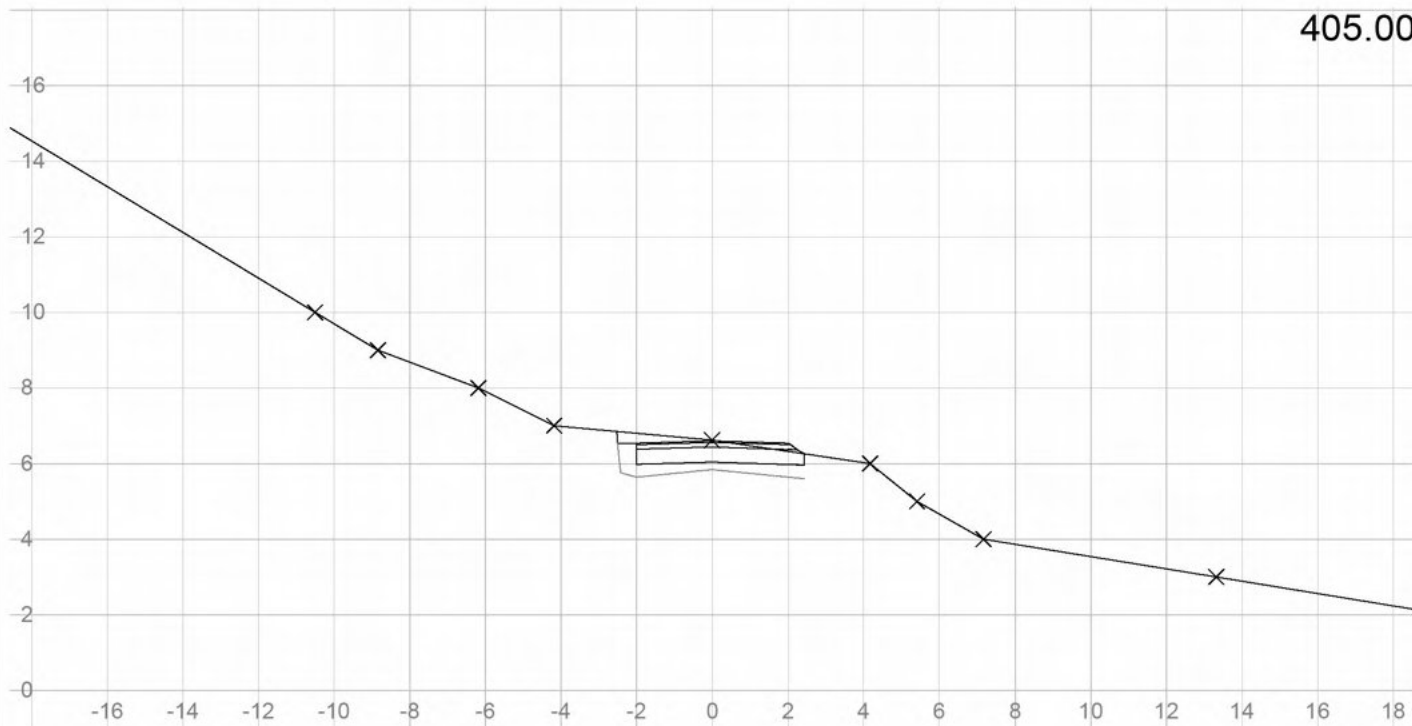


f_SV1
gnr. 81 bnr. 1 m.fl. Risøy - Alver kommune
Tverrprofil

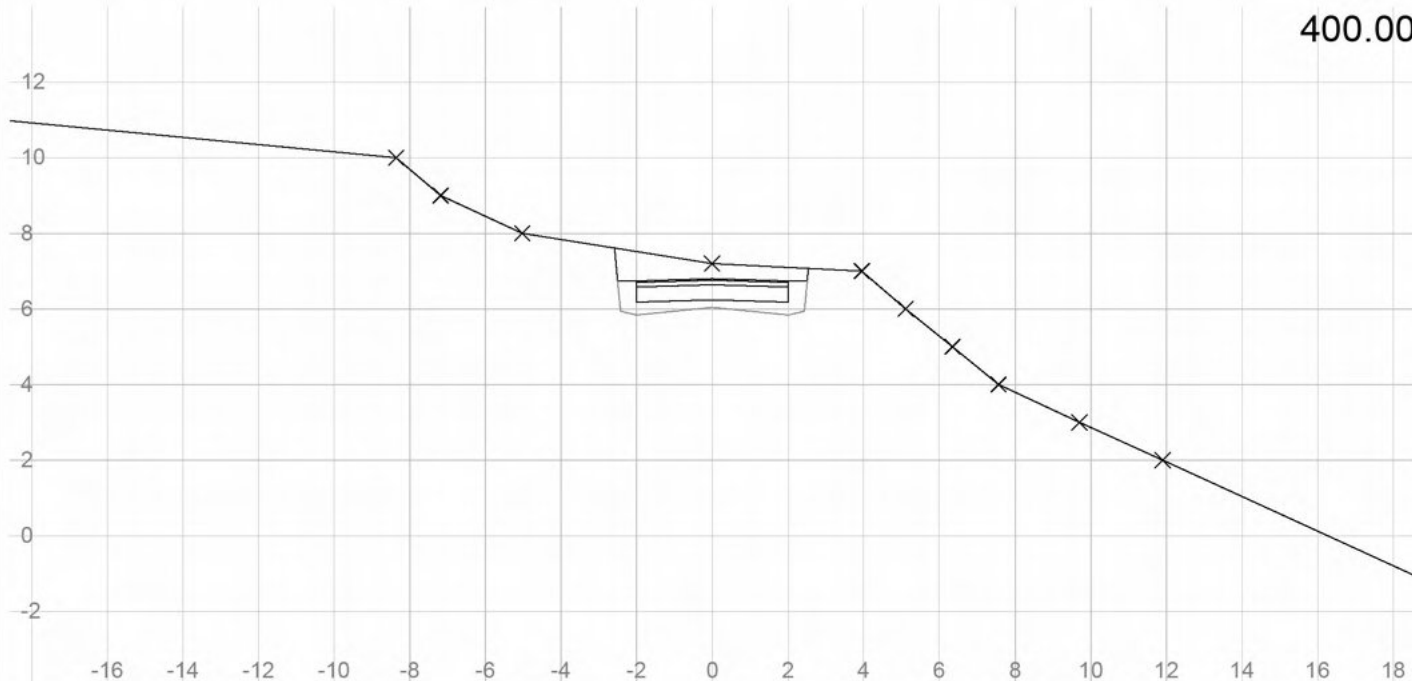
Holon Bergen AS

Tegnet av	Saksbehandler
Sidemannskontr.	Prosjektansvarlig
Dato	Målestokk
Prosj.nr.	1: 200
	1: 200
Tegn.nr.	15
	Rev.

405.00

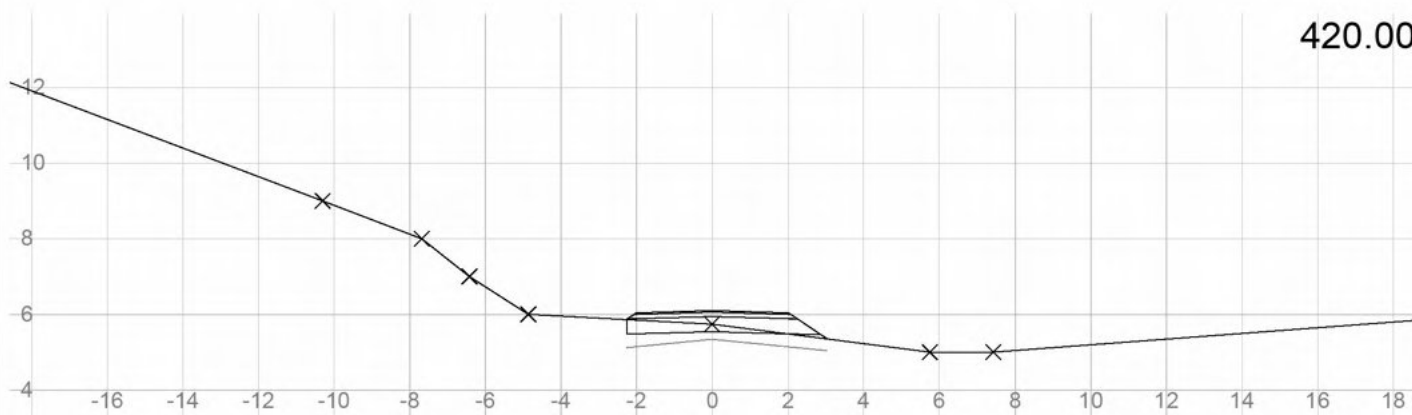


400.00

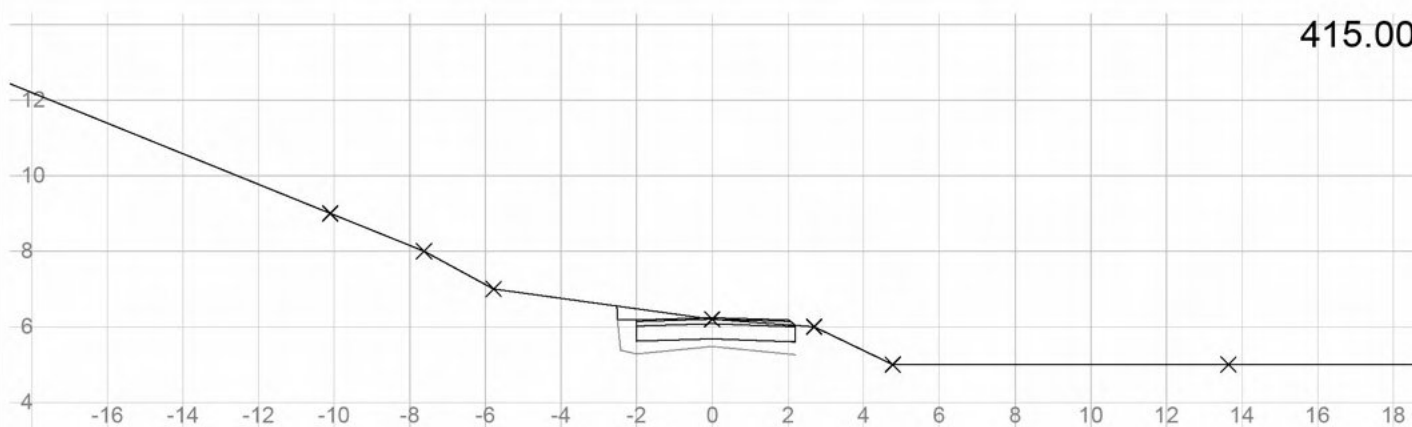


f_SV1 gnr. 81 bnr. 1 m.fl. Risøy - Alver kommune Tverrprofil Holon Bergen AS	Tegnet av	Saksbehandler
	Sidemannskontr.	Prosjektansvarlig
	Dato	Målestokk
	Prosj.nr.	1: 200 1: 200
Tegn.nr.	16	Rev.

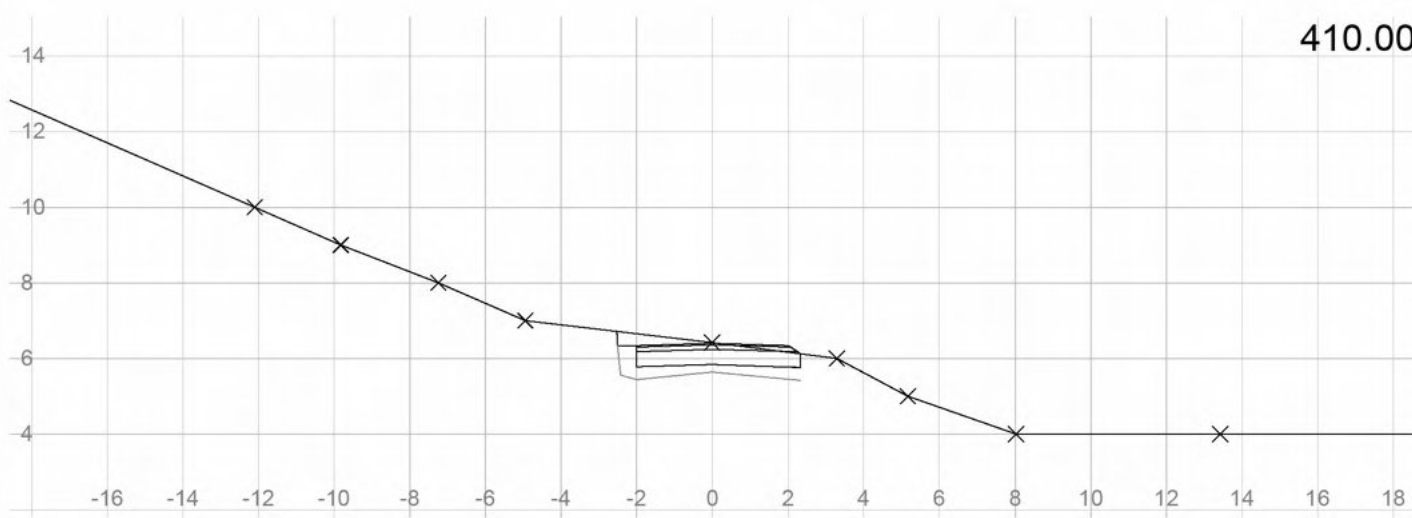
420.00



415.00



410.00

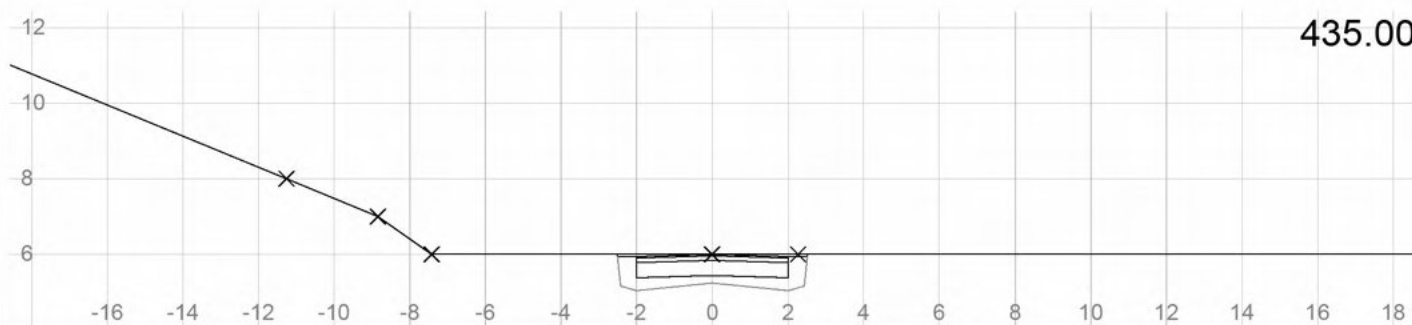


f_SV1 gnr. 81 bnr. 1 m.fl. Risøy - Alver kommune Tverrprofil Holon Bergen AS	Tegnet av	Saksbehandler
	Sidemannskontr.	Prosjektansvarlig
	Dato	Målestokk
	Prosj.nr.	1: 200 1: 200
	Tegn.nr.	17

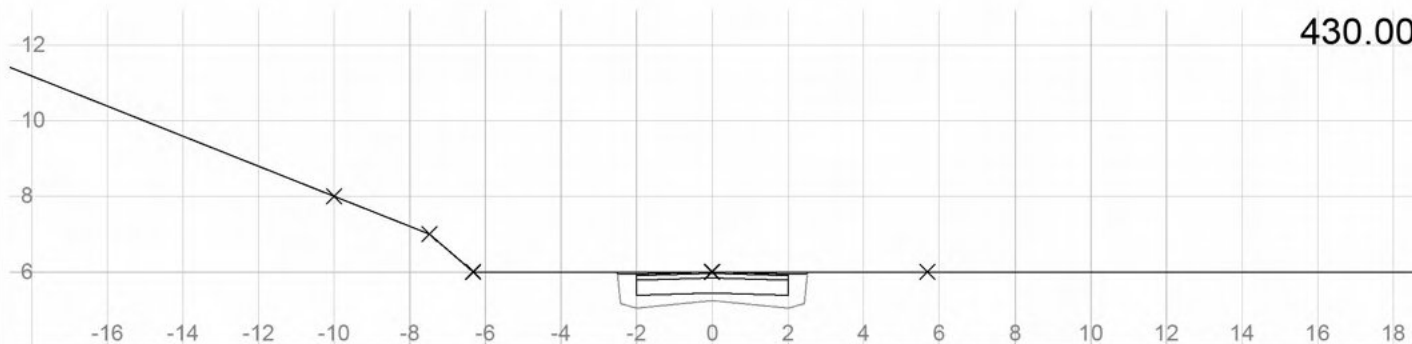
440.00



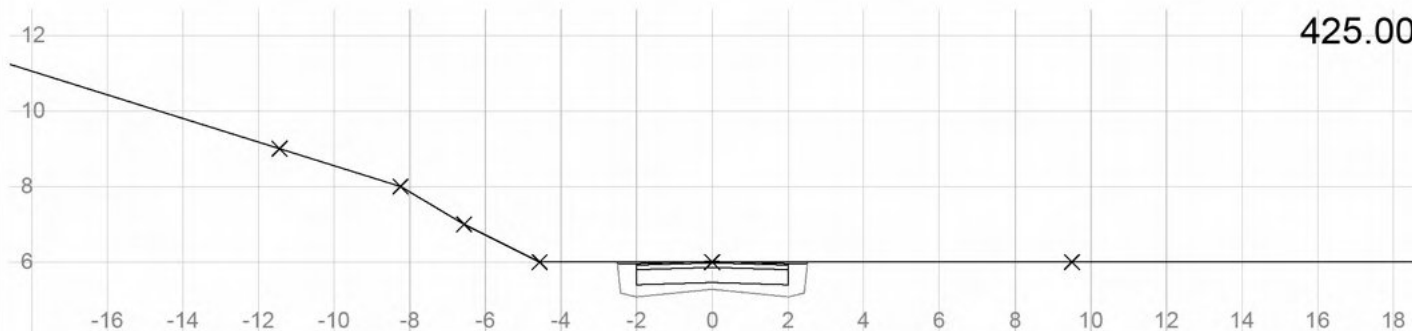
435.00



430.00



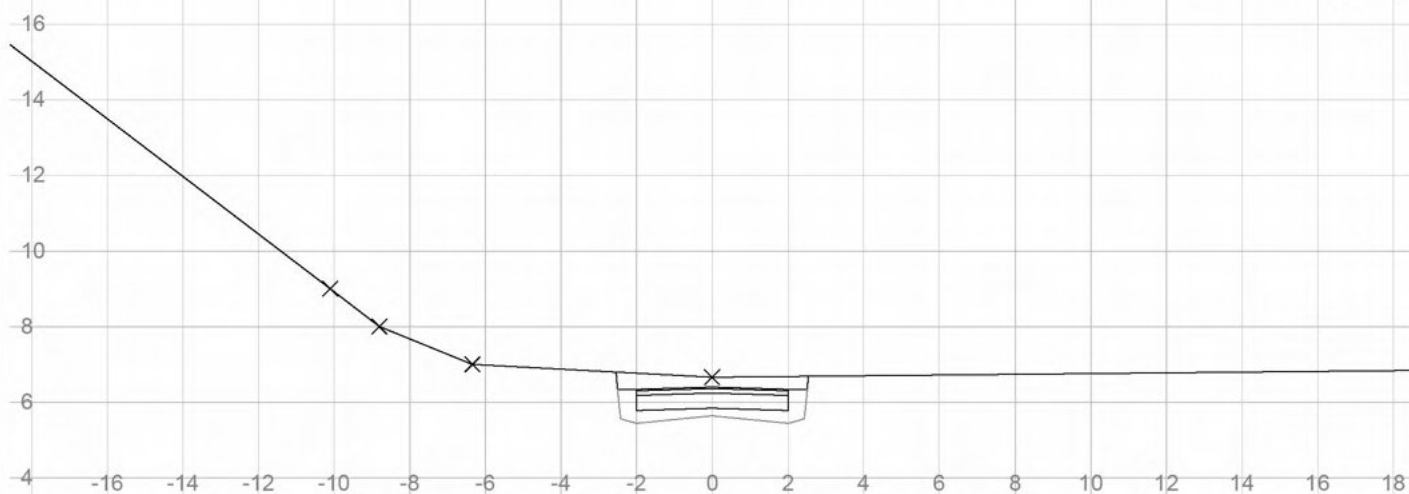
425.00



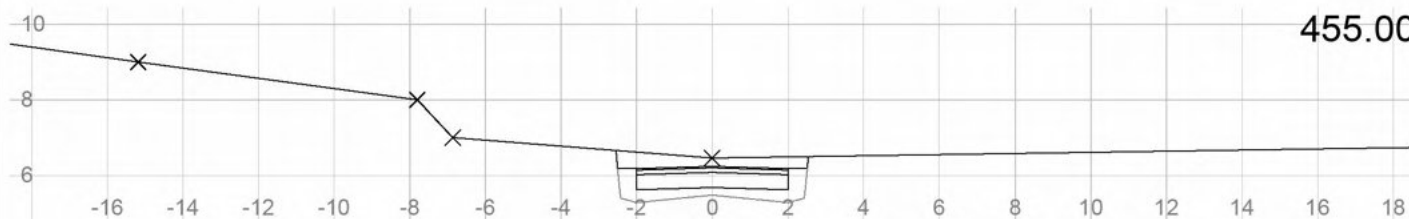
f_SV1 gnr. 81 bnr. 1 m.fl. Risøy - Alver kommune Tverrprofil Holon Bergen AS	Tegnet av	Saksbehandler
	Sidemannskontr.	Prosjektansvarlig
	Dato	Målestokk
	Prosj.nr.	1: 200 1: 200
Tegn.nr.	18	Rev.

Lima WA 4.11.4.0 UREGISTERET, Parsell f_SV1

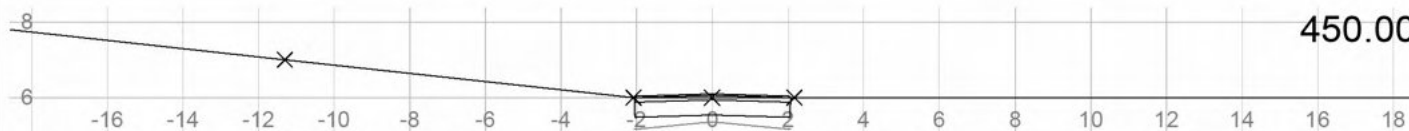
460.00



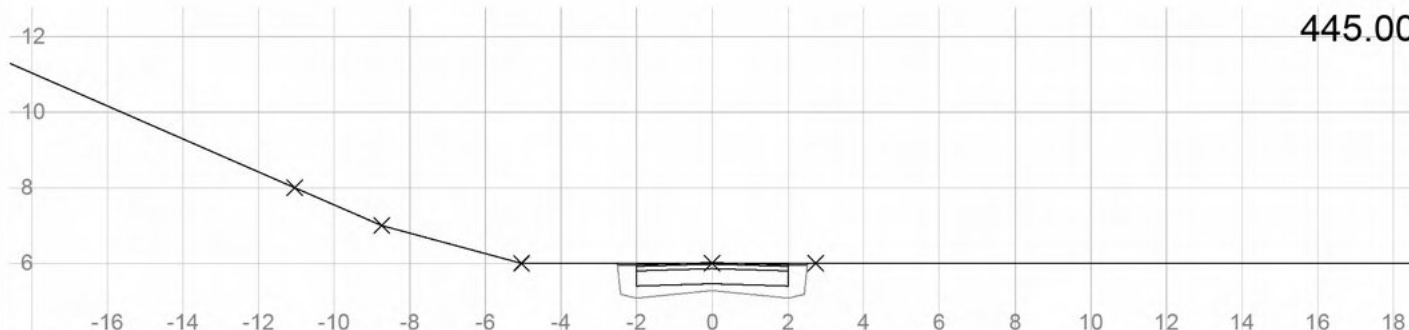
455.00



450.00



445.00

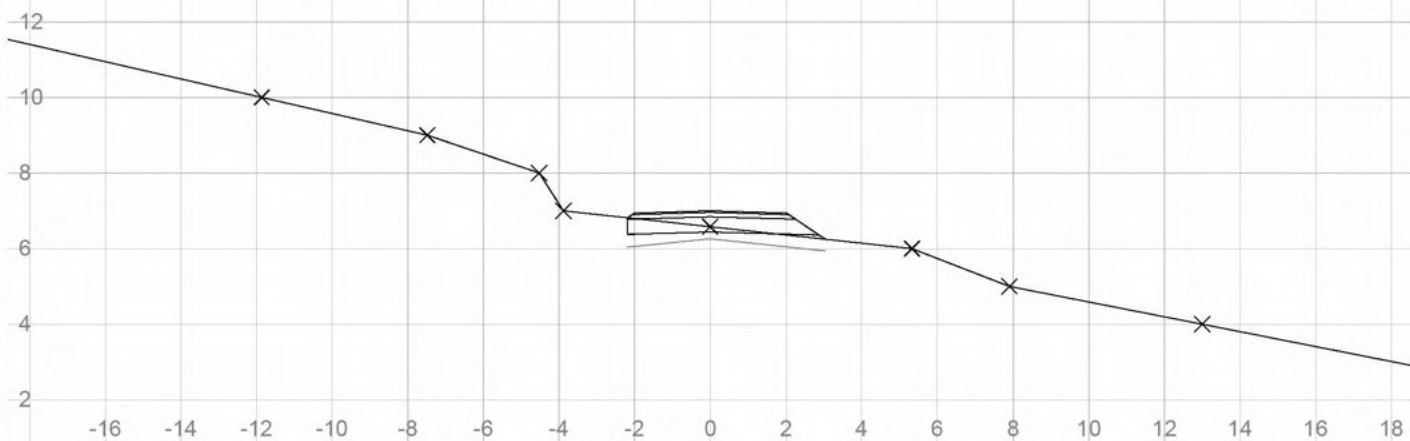


f_SV1
gnr. 81 bnr. 1 m.fl. Risøy - Alver kommune
Tverrprofil

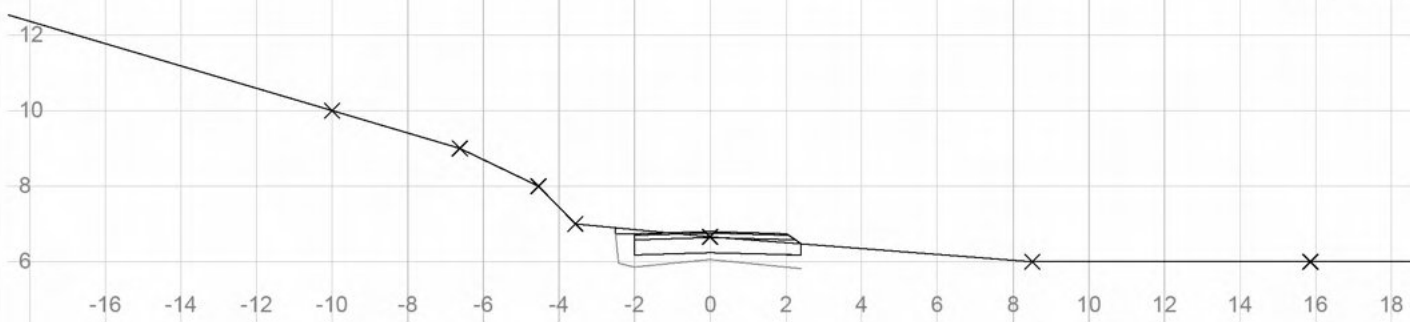
Holon Bergen AS

Tegnet av	Saksbehandler
Sidemannskontr.	Prosjektansvarlig
Dato	Målestokk
Prosj.nr.	1: 200
	1: 200
Tegn.nr.	19
	Rev.

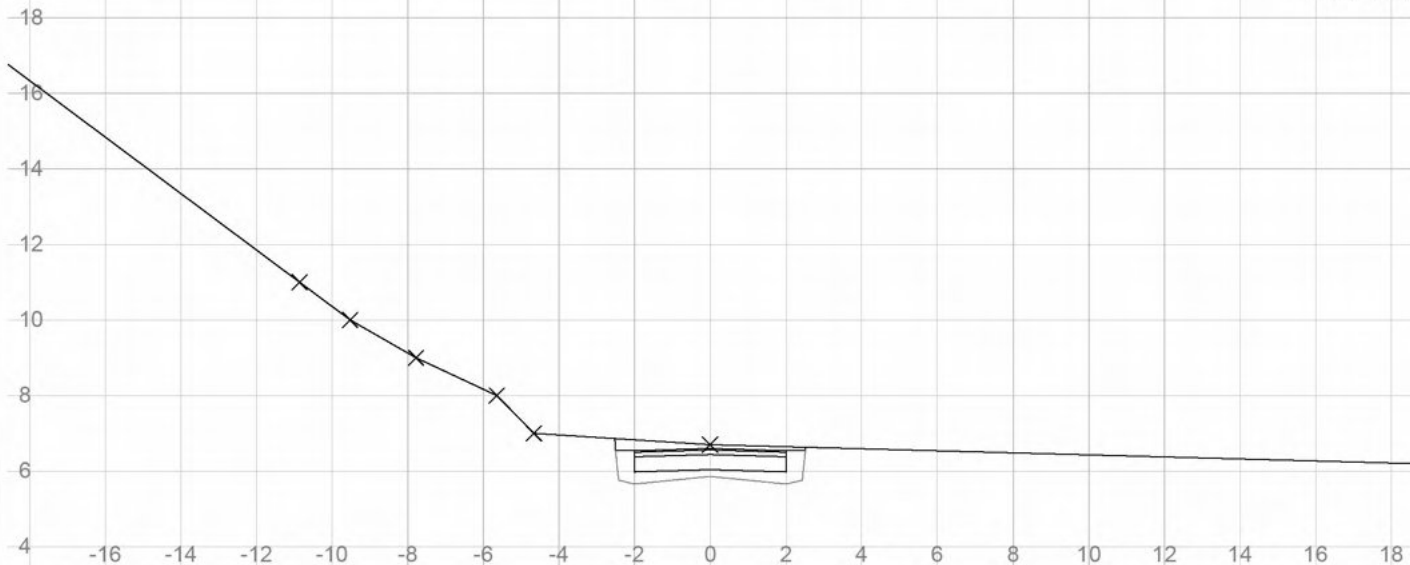
475.00



470.00



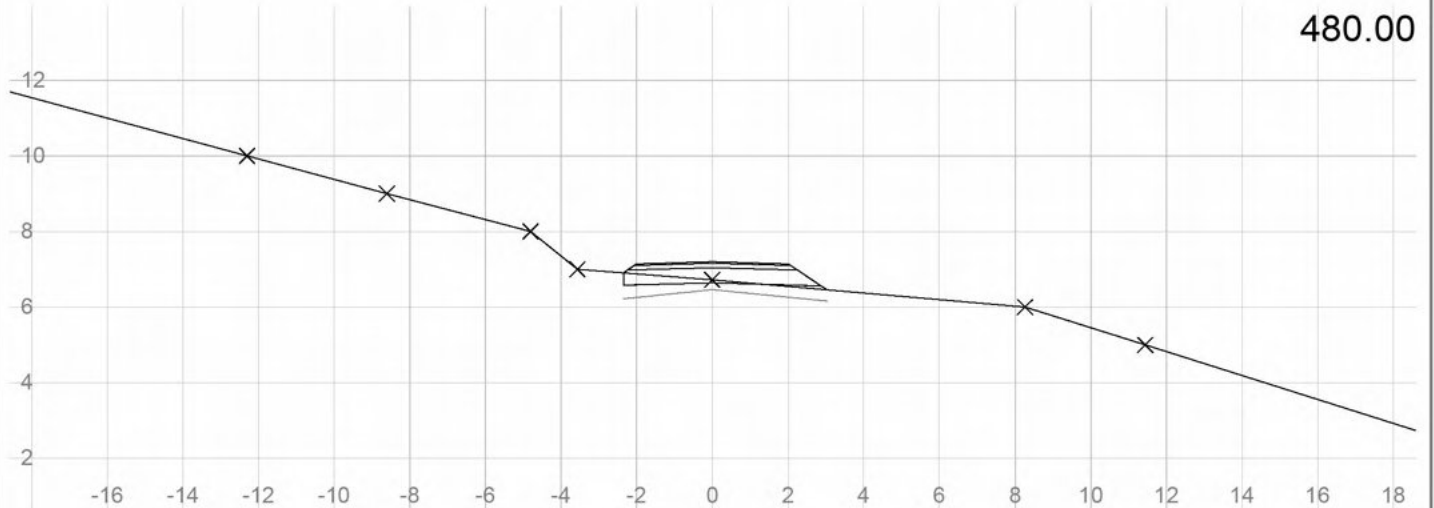
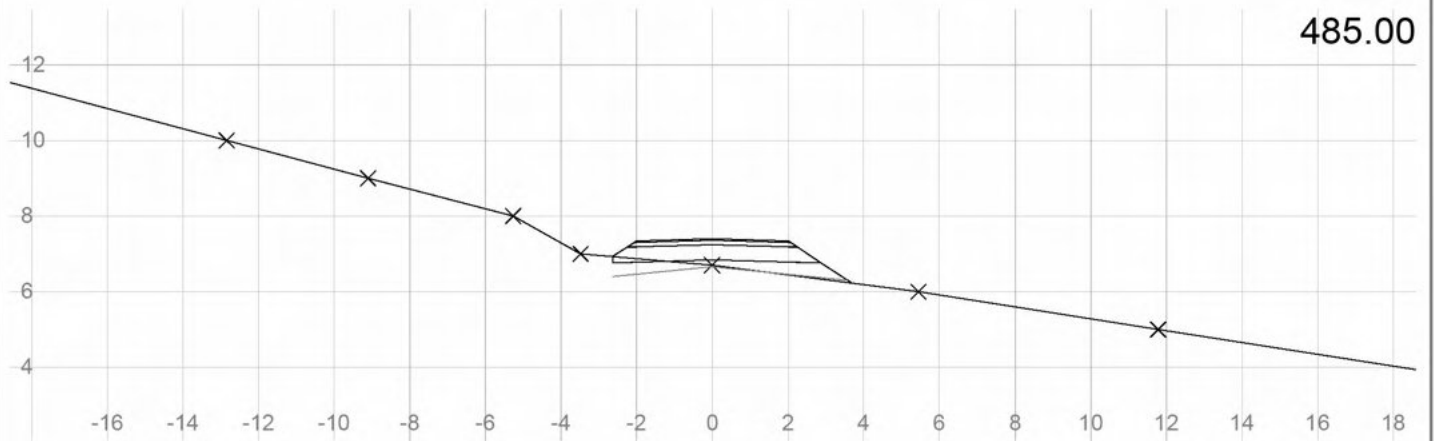
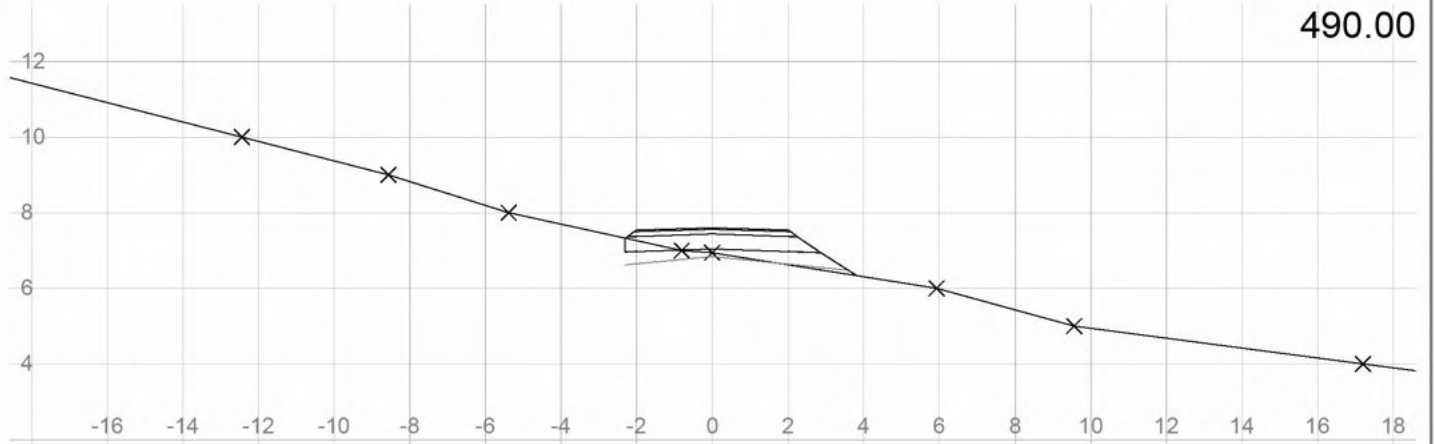
465.00



f_SV1
gnr. 81 bnr. 1 m.fl. Risøy - Alver kommune
Tverrprofil

Holon Bergen AS

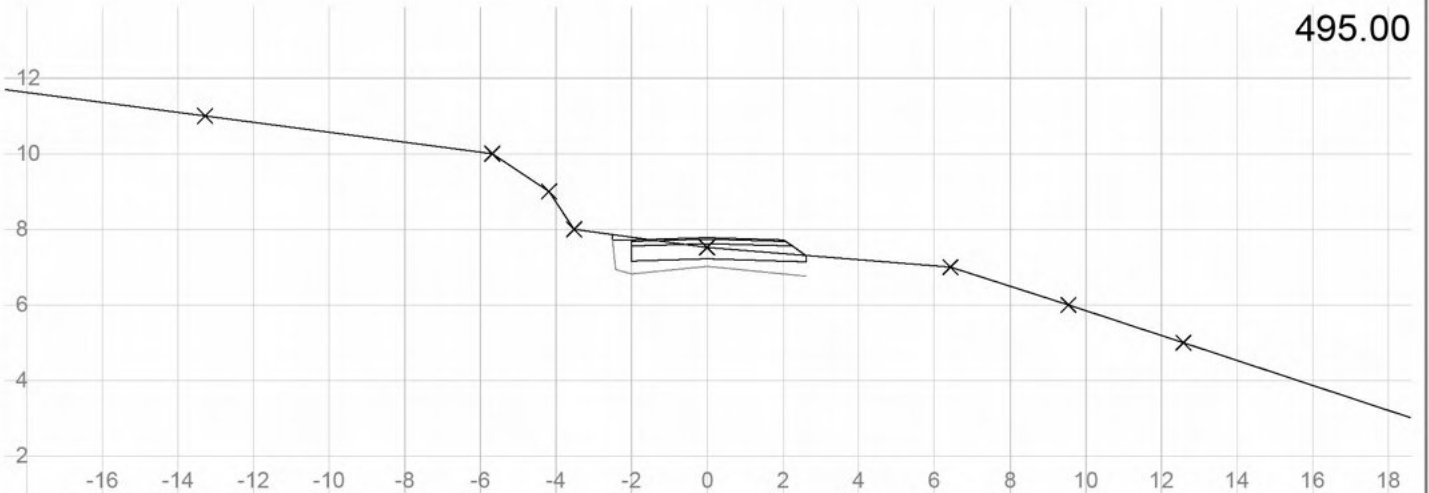
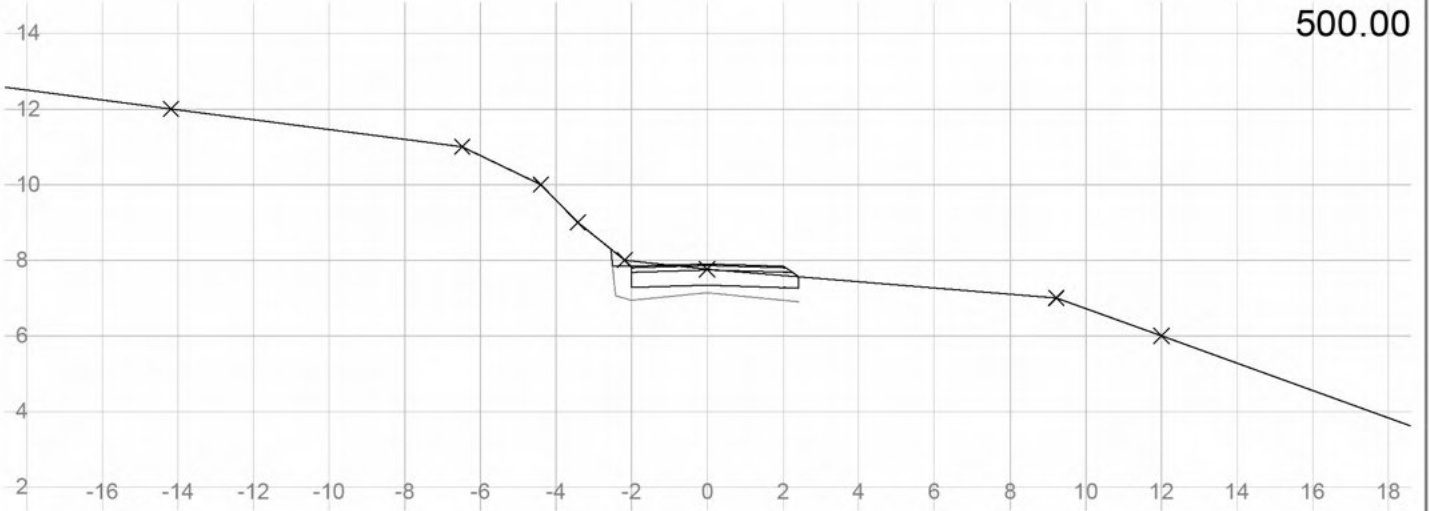
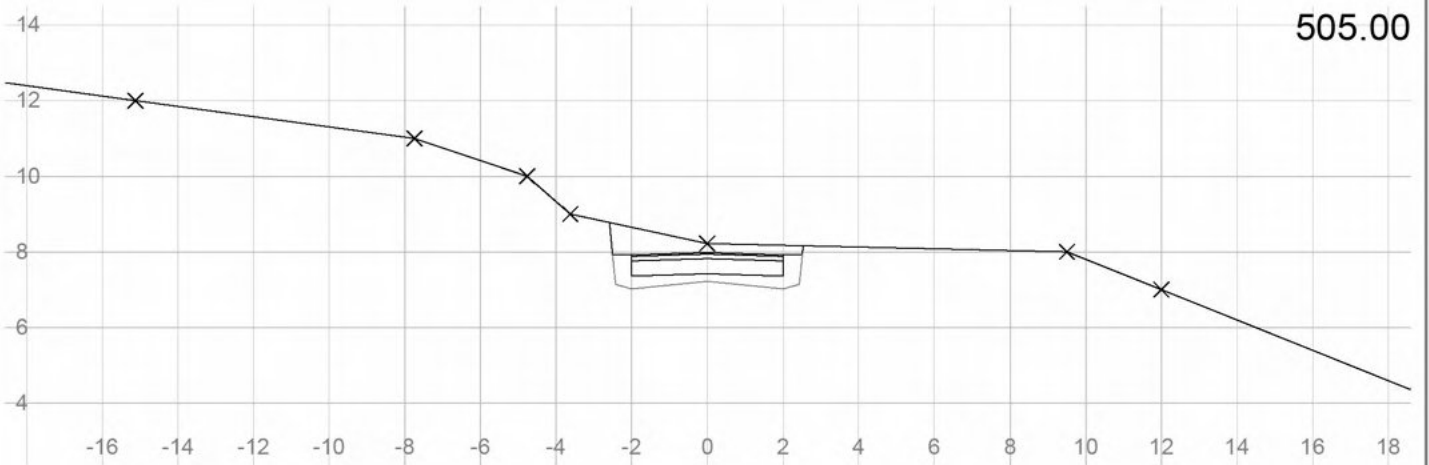
Tegnet av	Saksbehandler
Sidemannskontr.	Prosjektansvarlig
Dato	Målestokk
Prosj.nr.	1: 200
	1: 200
Tegn.nr.	Rev.
20	



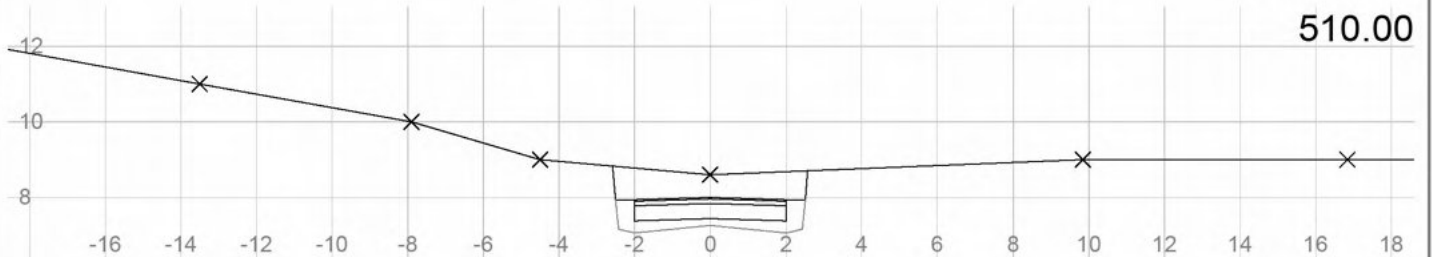
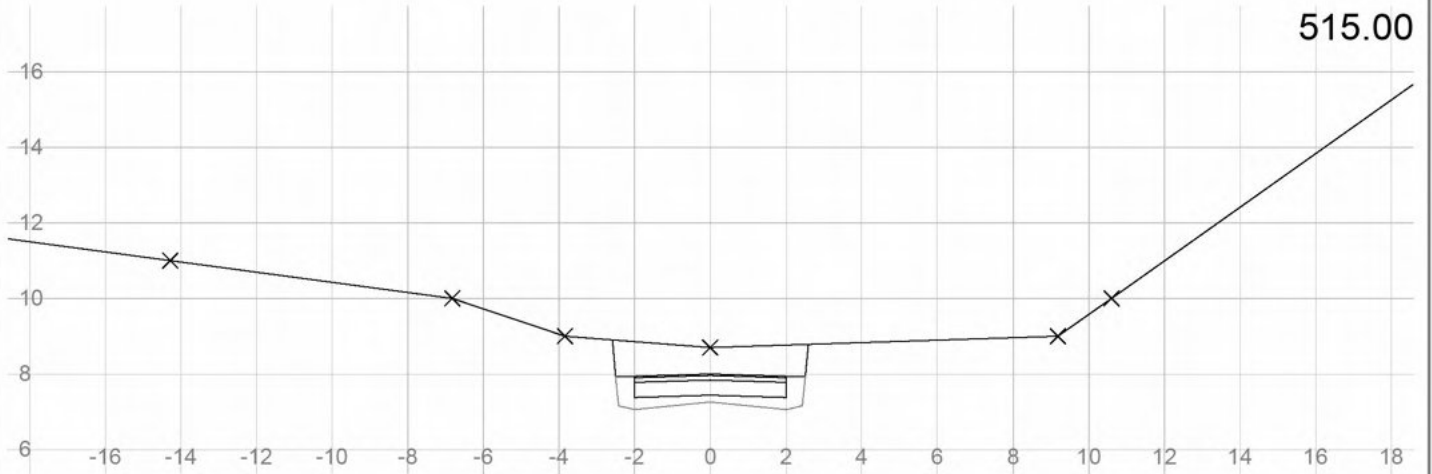
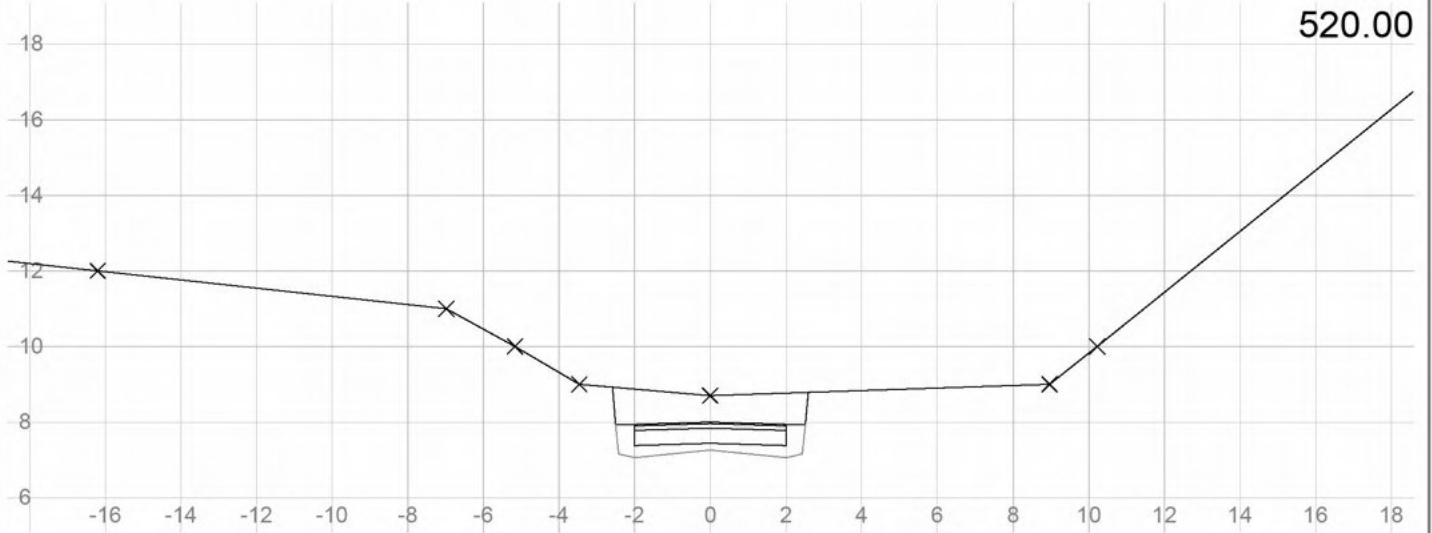
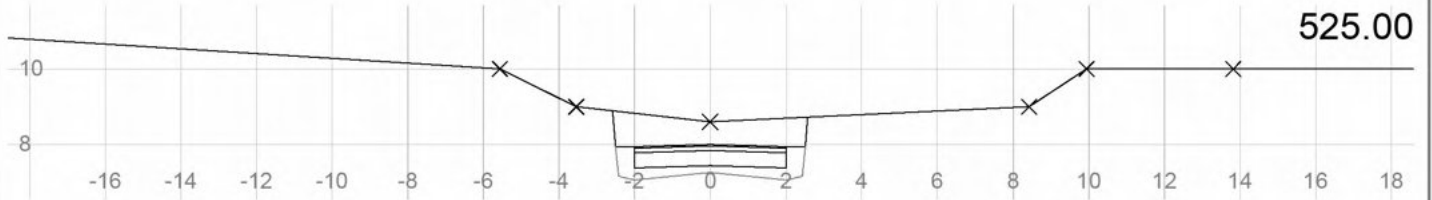
f_SV1
 gnr. 81 bnr. 1 m.fl. Risøy - Alver kommune
 Tverrprofil

Holon Bergen AS

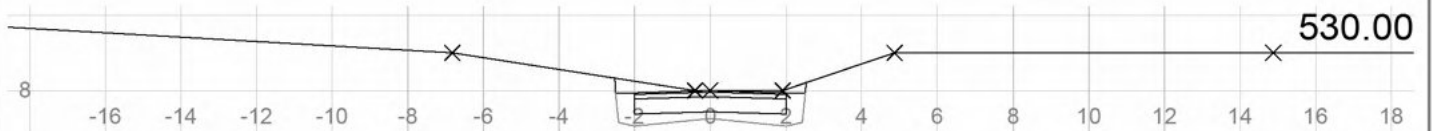
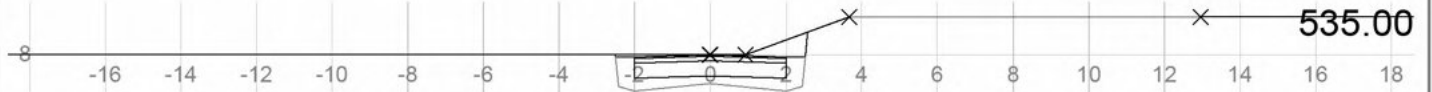
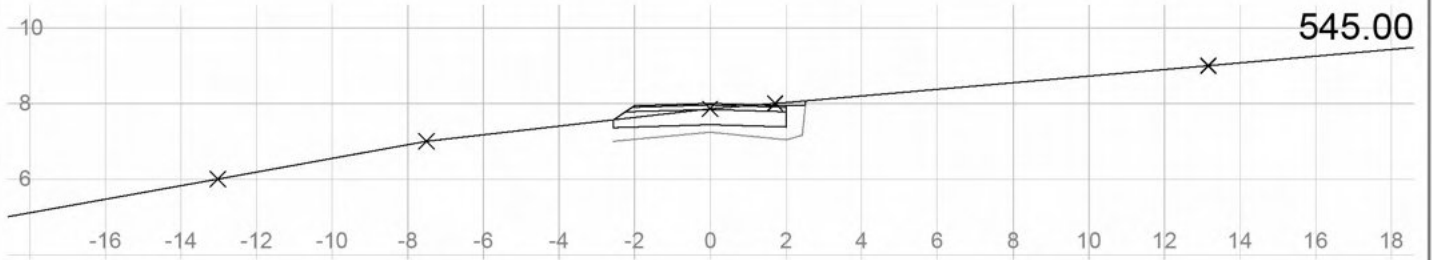
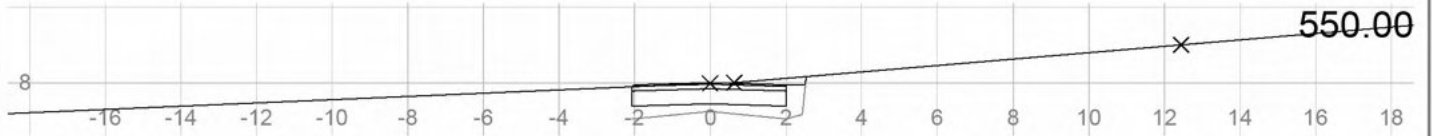
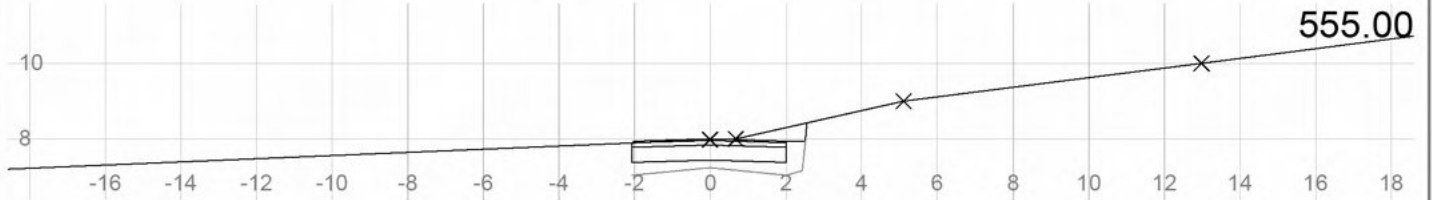
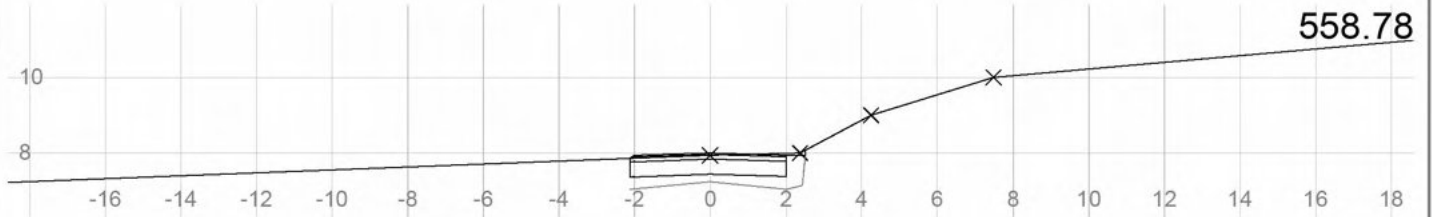
Tegnet av	Saksbehandler
Sidemannskontr.	Prosjektansvarlig
Dato	Målestokk
Prosj.nr.	1: 200
	1: 200
Tegn.nr.	Rev.
21	



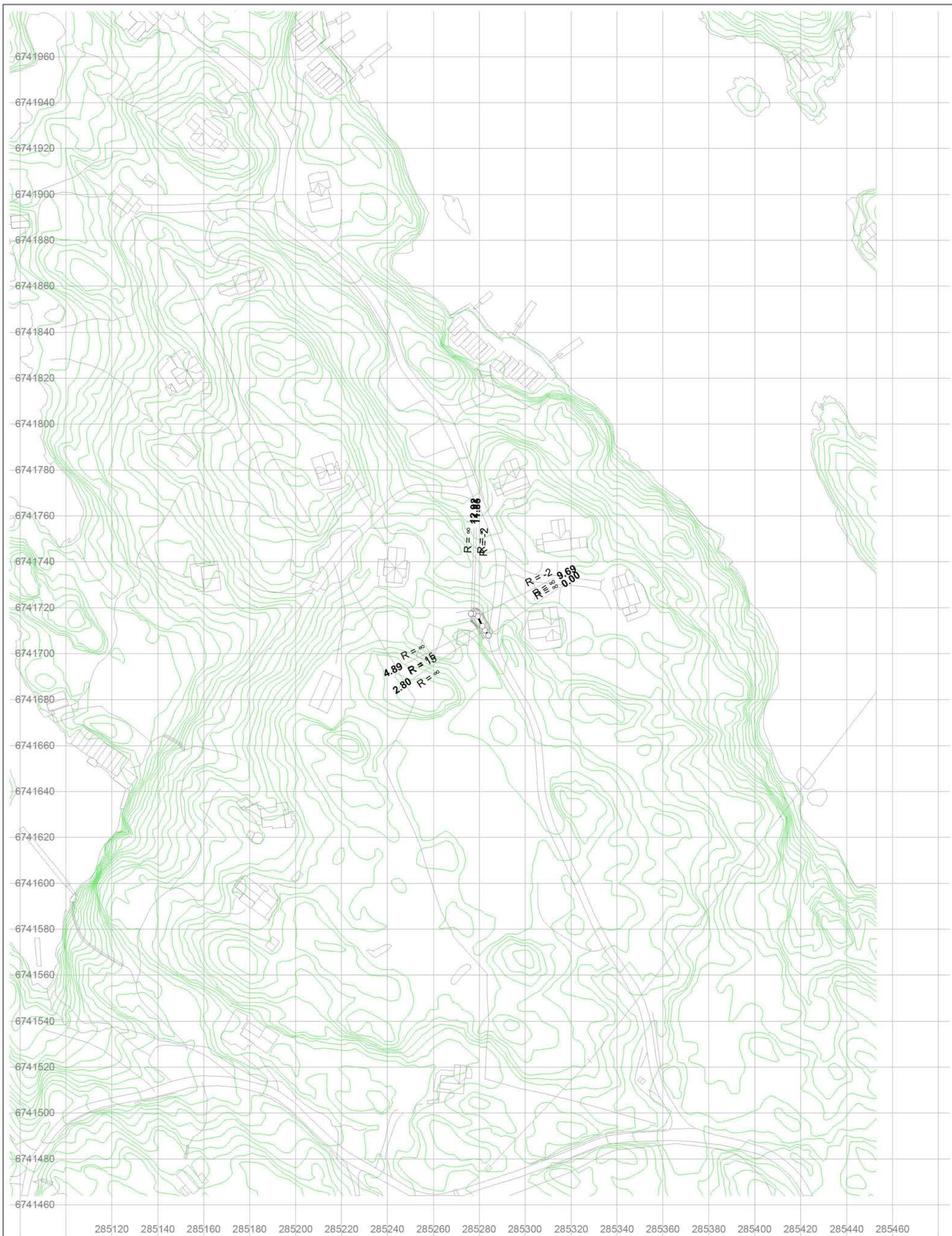
f_SV1 gnr. 81 bnr. 1 m.fl. Risøy - Alver kommune Tverrprofil Holon Bergen AS	Tegnet av	Saksbehandler
	Sidemannskontr.	Prosjektansvarlig
	Dato	Målestokk
	Prosj.nr.	1: 200
		1: 200
Tegn.nr.	22	Rev.



f_SV1 gnr. 81 bnr. 1 m.fl. Risøy - Alver kommune Tverrprofil Holon Bergen AS	Tegnet av	Saksbehandler	
	Sidemannskontr.	Prosjektansvarlig	
	Dato	Målestokk	
	Prosj.nr.	1: 200 1: 200	
	Tegn.nr.	23	Rev.



f_SV1 gnr. 81 bnr. 1 m.fl. Risøy - Alver kommune Tverrprofil Holon Bergen AS	Tegnet av	Saksbehandler
	Sidemannskontr.	Prosjektansvarlig
	Dato	Målestokk
	Prosj.nr.	1: 200 1: 200
	Tegn.nr.	Rev.
	24	

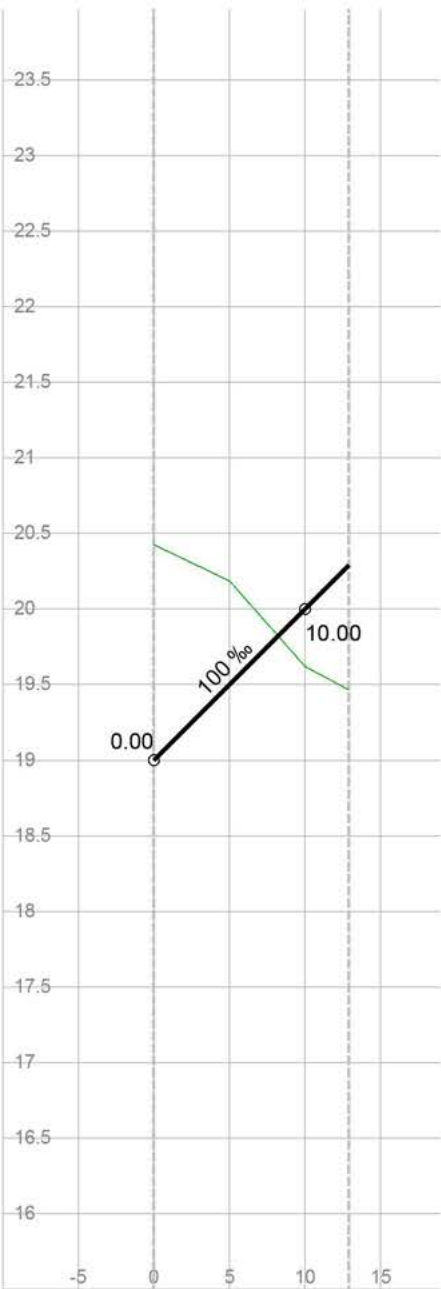


285120 285140 285160 285180 285200 285220 285240 285260 285280 285300 285320 285340 285360 285380 285400 285420 285440 285460

f_SV2
 gnr. 81 bnr. 1 m.fl. Risøy - Alver kommune
 Horizontalplan

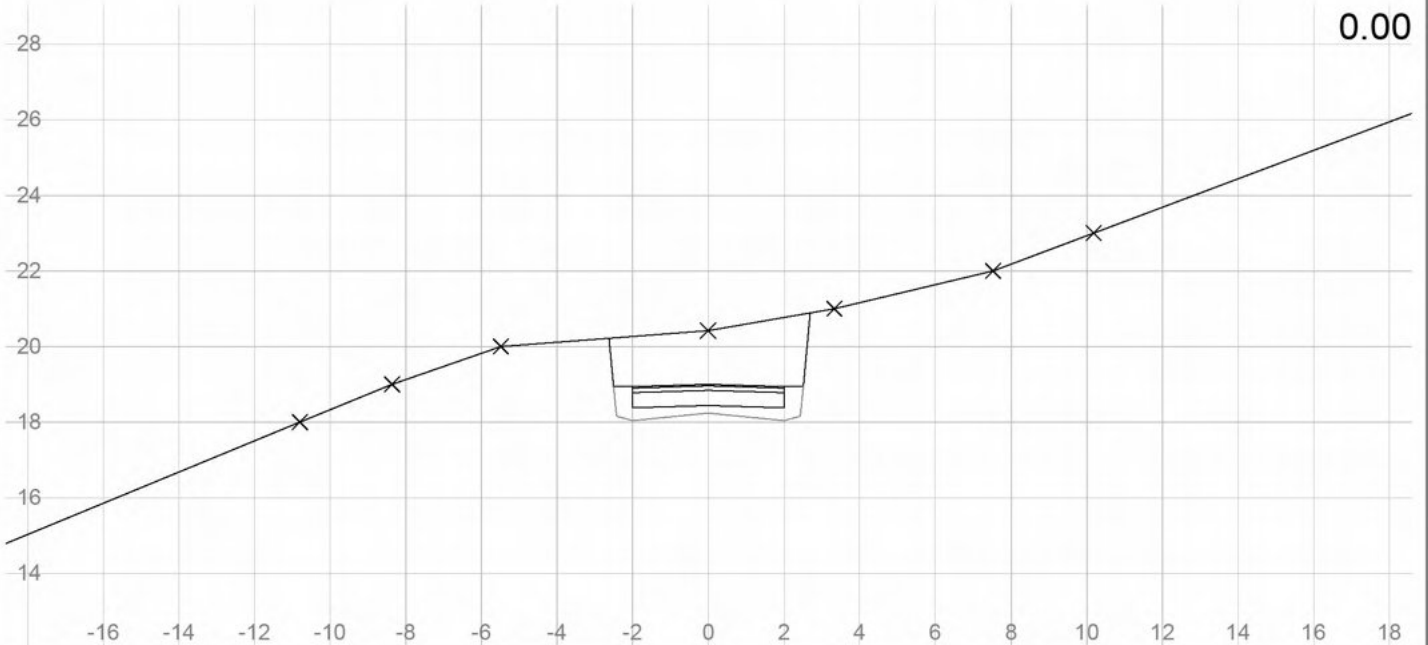
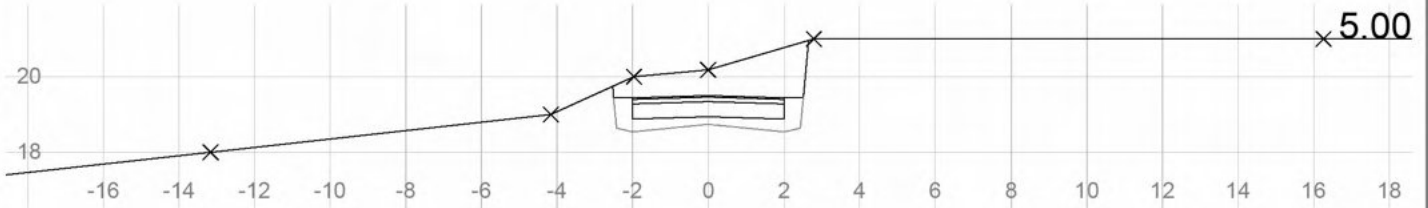
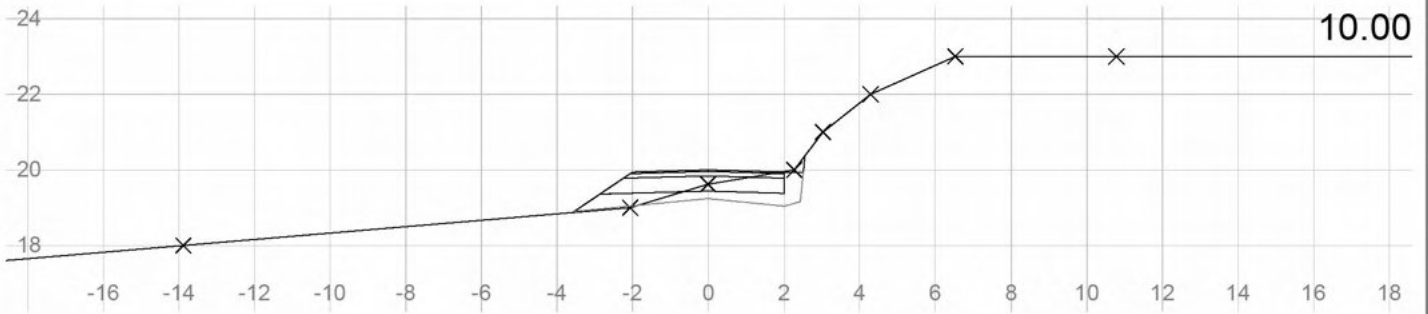
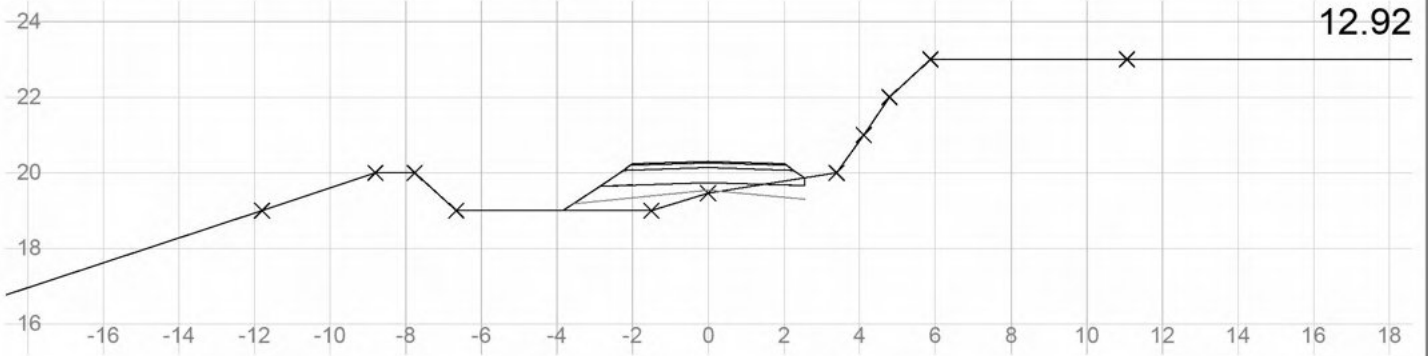
Holon Bergen AS

Tegnet av	Saksbehandler
Sidemannskontr.	Prosjektansvarlig
Dato	Målestokk
Prosj.nr.	1: 1500
Tegn.nr.	1: 1500
1	Rev.

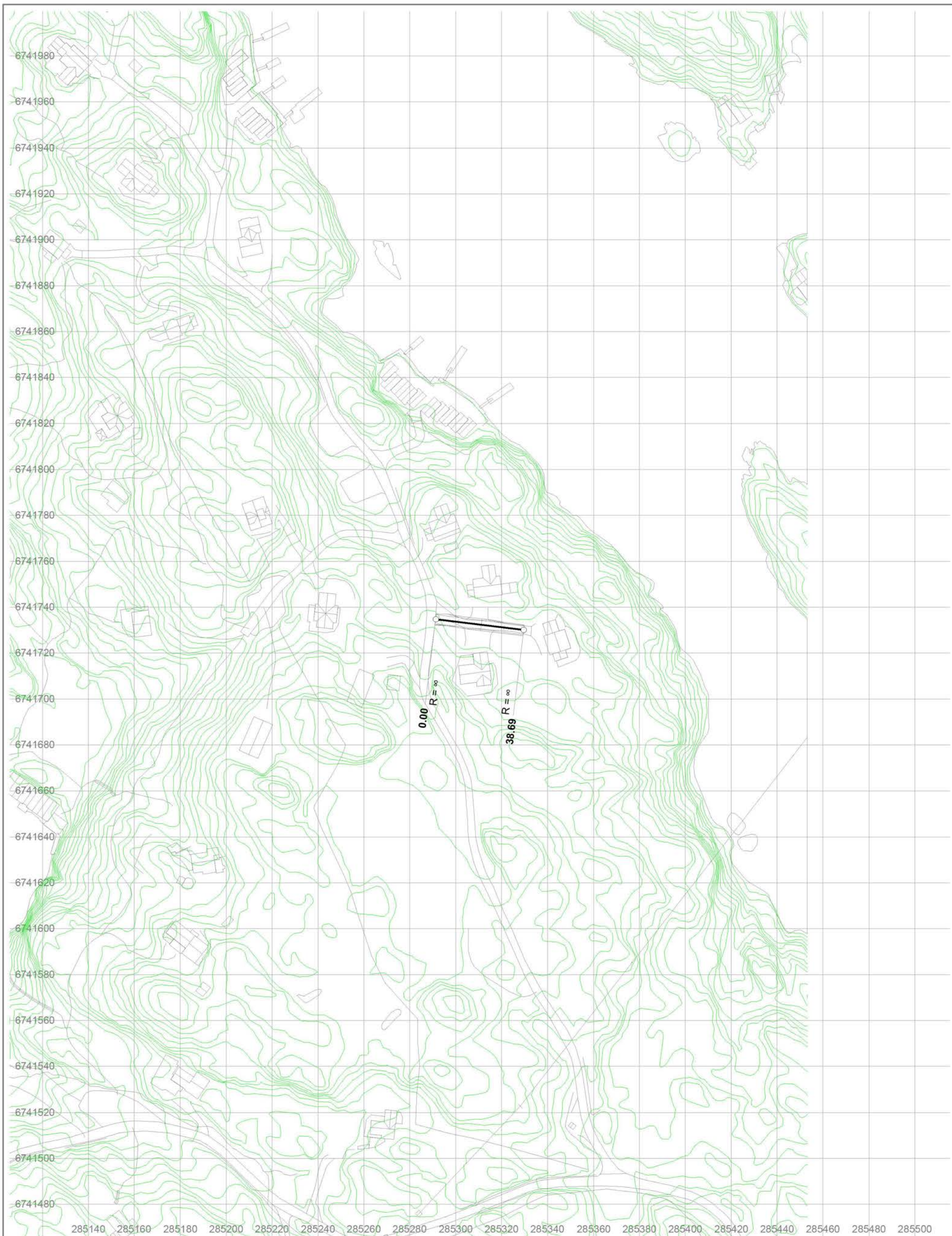


Vert.kurv.	100‰		
Hor.kurv.	R = 15		R = 2
Breddeutv.			
Tverrfall (1% = 1mm)			
V.kj.b.k			
H.kj.b.k	3%	3%	
Profil h.	19.00	20.00	20.29
Terreng h.	20.43	19.62	19.46
Overbygn.	56 cm		

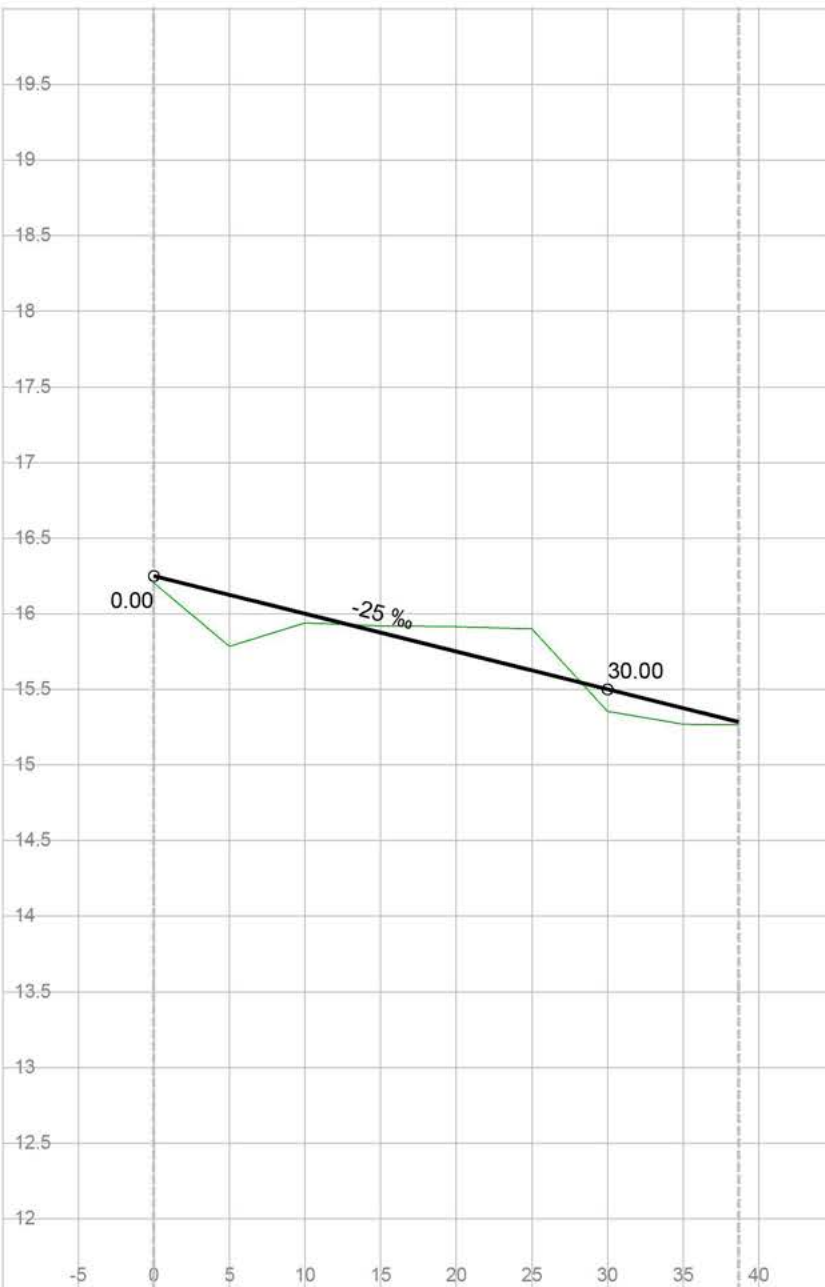
f_SV2 gnr. 81 bnr. 1 m.fl. Risøy - Alver kommune Lengdeprofil Holon Bergen AS	Tegnet av	Saksbehandler
	Sidemannskontr.	Prosjektansvarlig
	Dato	Målestokk
	Prosj.nr.	1: 500 1: 50
Tegn.nr.	1	Rev.



f_SV2 gnr. 81 bnr. 1 m.fl. Risøy - Alver kommune Tverrprofil Holon Bergen AS	Tegnet av	Saksbehandler
	Sidemannskontr.	Prosjektansvarlig
	Dato	Målestokk
	Prosj.nr.	1: 200
	Tegn.nr.	1
		Rev.



f_SV3 gnr. 81 bnr. 1 m.fl. Risøy - Alver kommune Horizontalplan Holon Bergen AS	Tegnet av	Saksbehandler
	Sidemannskontr.	Prosjektansvarlig
	Dato	Målestokk
	Prosj.nr.	1: 1500 1: 1500
	Tegn.nr.	1



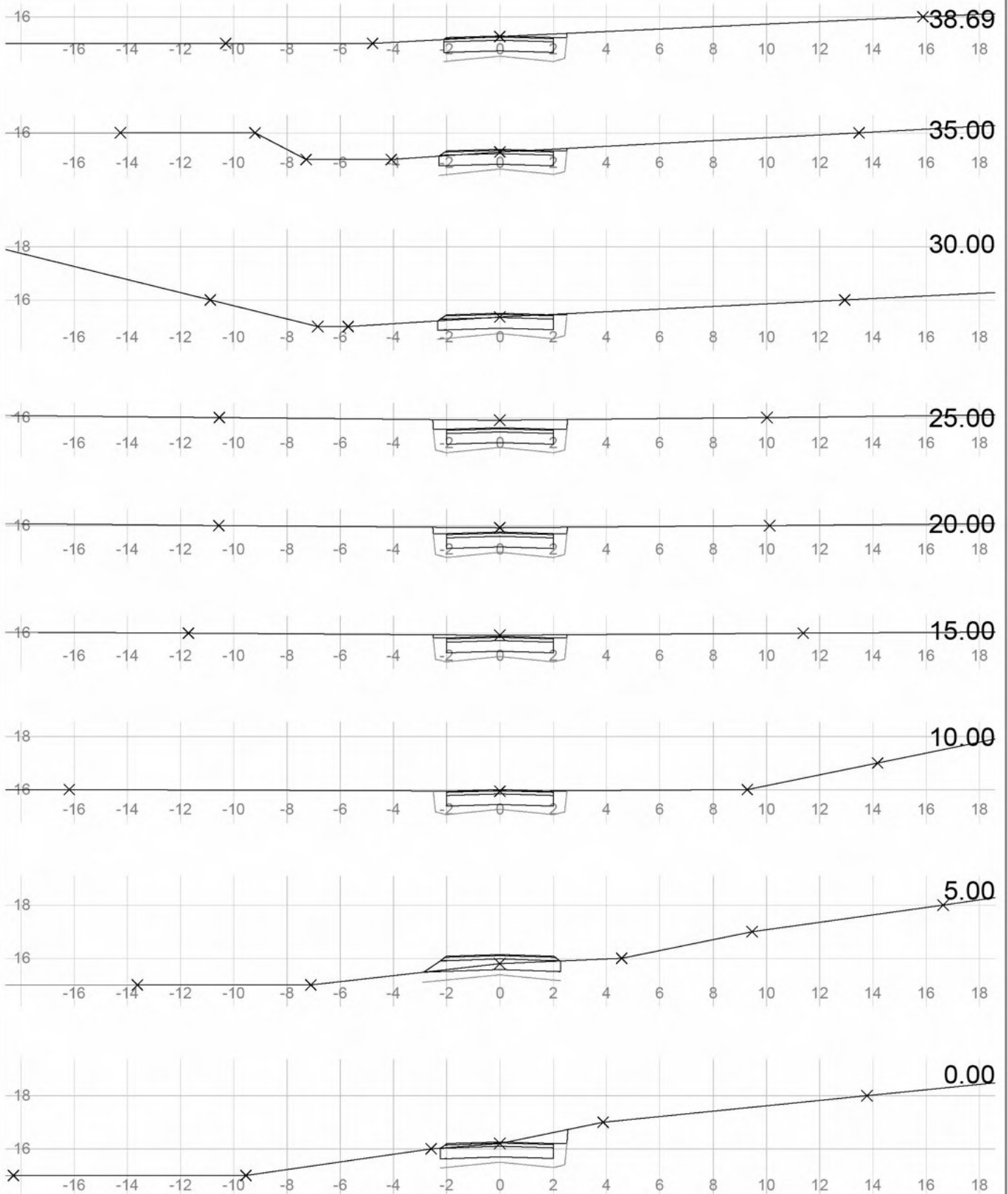
Vert.kurv.	-25‰				
Hor.kurv.					
Breddeutv.					
Tverrfall (1% = 1mm)					
V.kj.b.k	3%				
H.kj.b.k	3%				
Profil h.	16.25	16.00	15.75	15.50	15.28
Terreng h.	16.21	15.94	15.91	15.35	15.26
Overbygn.	56 cm				

f_SV3
 gnr. 81 bnr. 1 m.fl. Risøy - Alver kommune

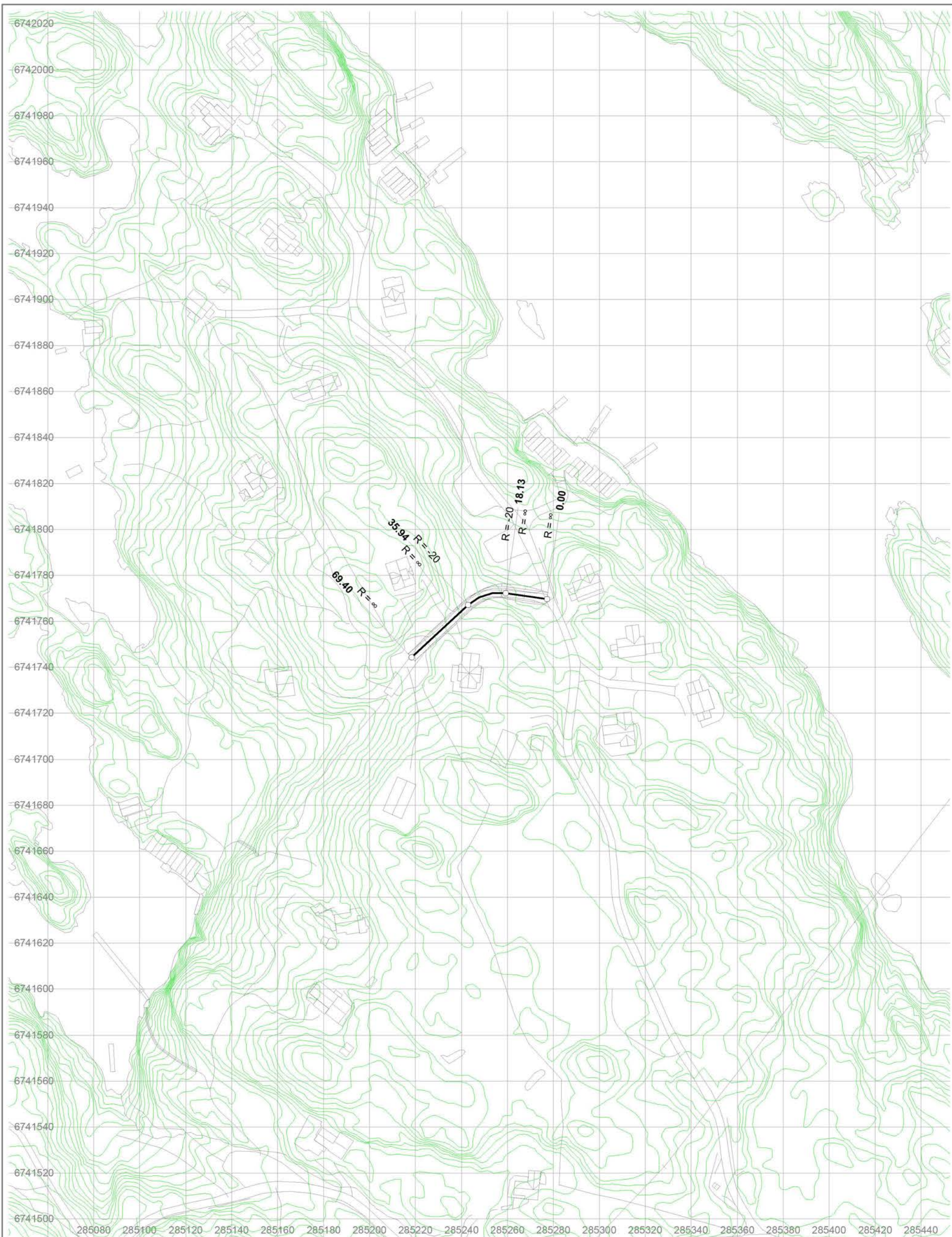
Lengdeprofil

Holon Bergen AS

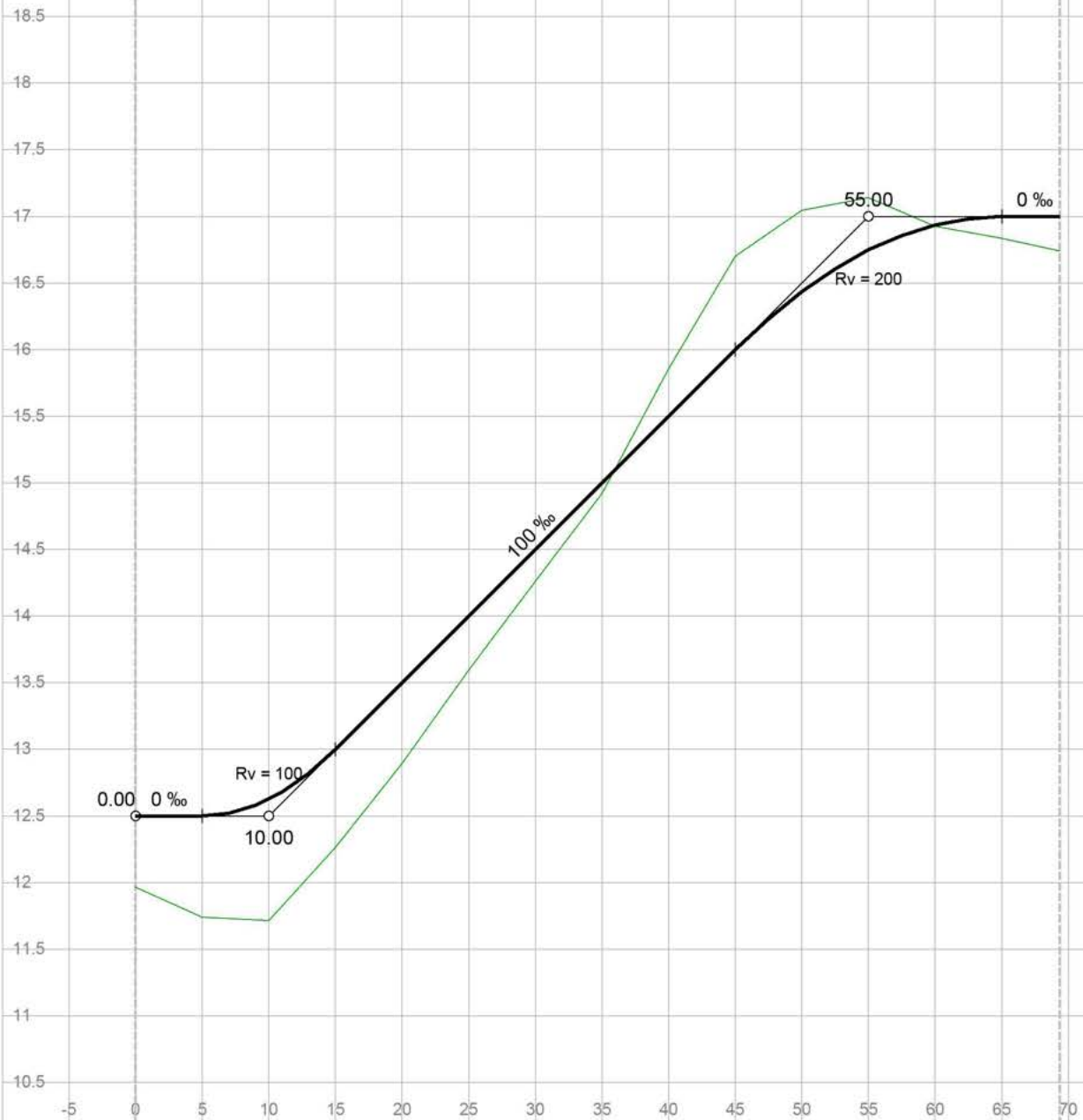
Tegnet av	Saksbehandler
Sidemannskontr.	Prosjektansvarlig
Dato	Målestokk
Prosj.nr.	1: 500 1: 50
Tegn.nr.	Rev.
1	



f_SV3 gnr. 81 bnr. 1 m.fl. Risøy - Alver kommune Tverrprofil Holon Bergen AS	Tegnet av	Saksbehandler
	Sidemannskontr.	Prosjektansvarlig
	Dato	Målestokk
	Prosj.nr.	1: 200 1: 200
	Tegn.nr.	1

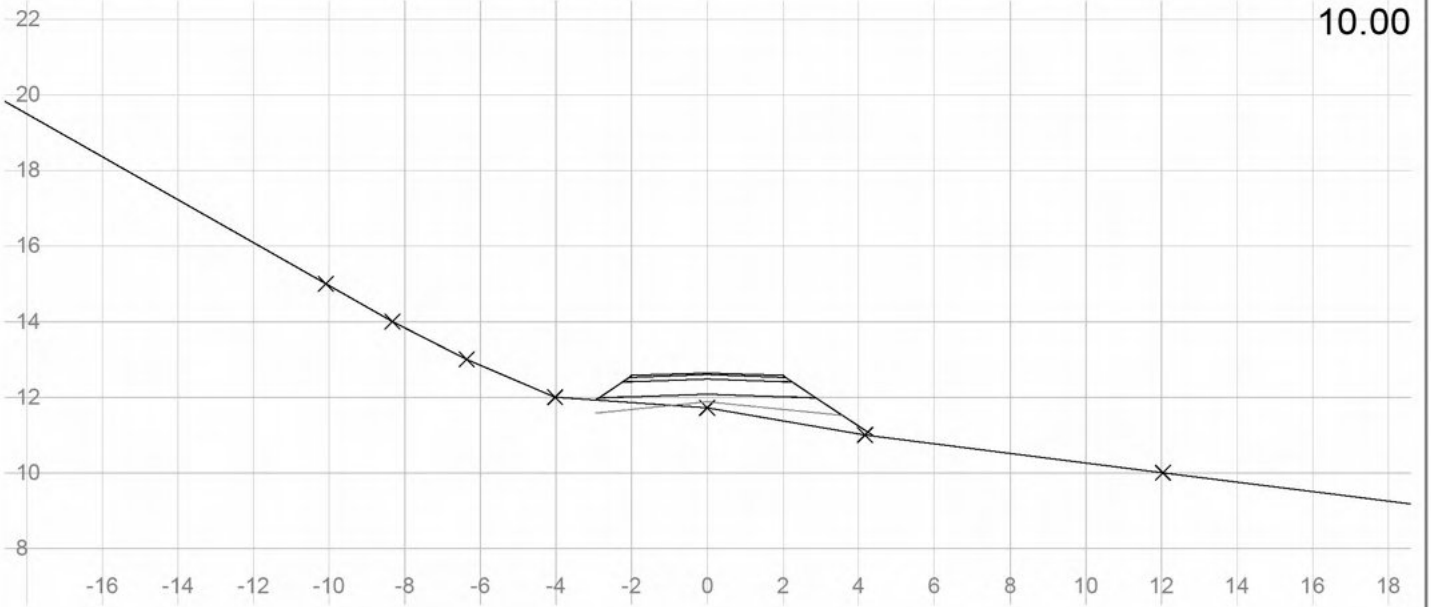


f_SV4 gnr. 81 bnr. 1 m.fl. Risøy - Alver kommune Horizontalplan Holon Bergen AS	Tegnet av	Saksbehandler
	Sidemannskont.	Prosjektansvarlig
	Dato	Målestokk
	Prosj.nr.	1: 1500
	Tegn.nr.	1

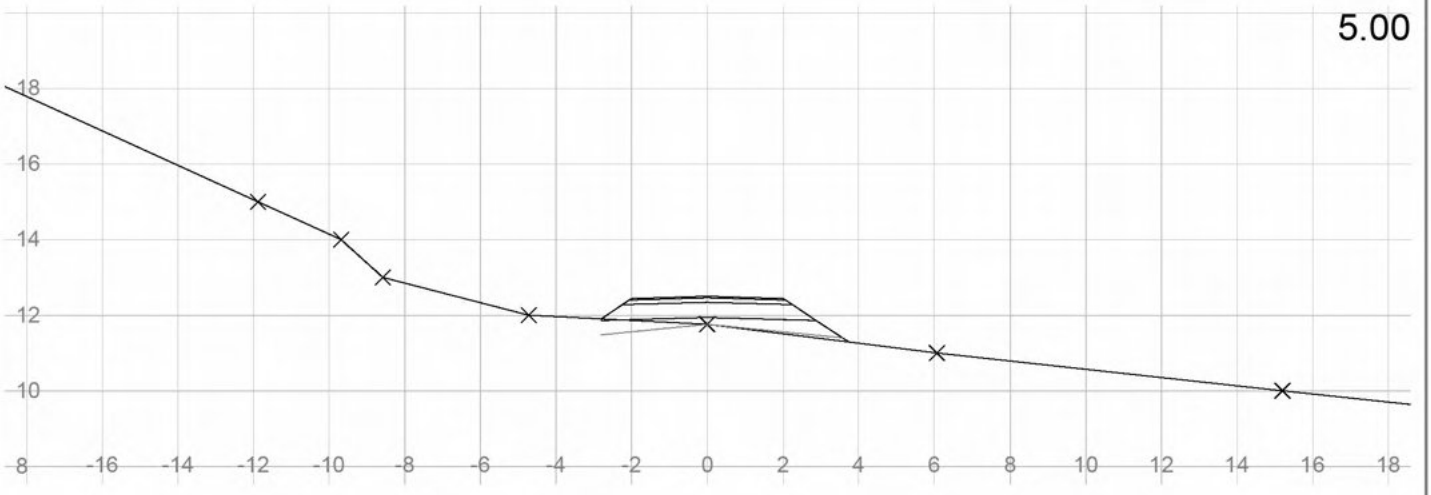


Vert.kurv.	0‰ Rv = 100 100‰ Rv = 200 0‰									
Hor.kurv.	R = -20									
Breddeutv.										
Tverrfall (1% = 1mm)										
V.kj.b.k	3%									
H.kj.b.k	3%									
Profil h.	12.50	12.63	13.50	14.50	15.50	16.44	16.94	17.00		
Terreng h.	11.97	11.72	12.90	14.26	15.86	17.05	16.93	16.74		
Overbyggn.	56 cm									


f_SV4 gr. 81 bnr. 1 m.fl. Risøy - Alver kommune Lengdeprofil Holon Bergen AS	Tegnet av	Saksbehandler
	Sidemannsktr.	Prosjektansvarlig
	Dato	Målestokk
	Prosj.nr.	1: 500 1: 50
Tegn.nr.	1	Rev.



10.00



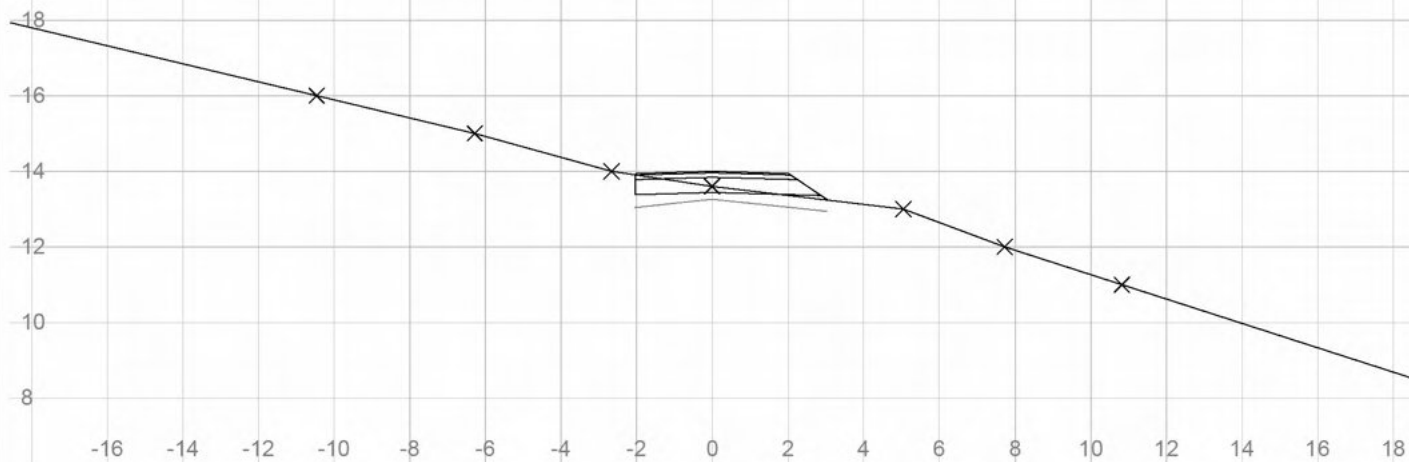
5.00



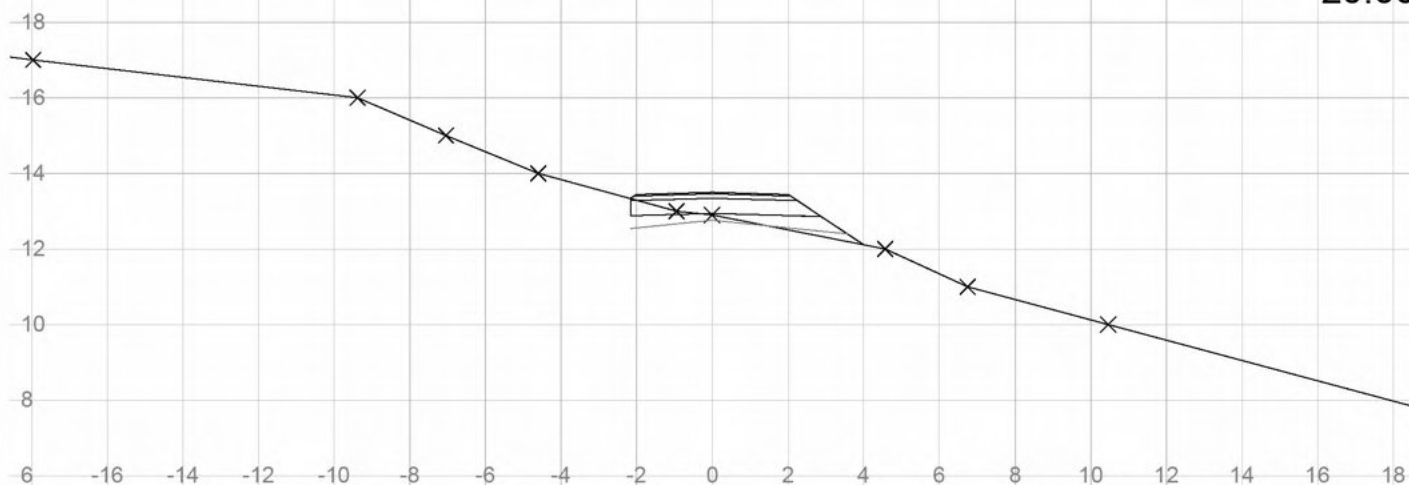
0.00

f_SV4 gnr. 81 bnr. 1 m.fl. Risøy - Alver kommune Tverrprofil Holon Bergen AS	Tegnet av	Saksbehandler
	Sidemannskontr.	Prosjektansvarlig
	Dato	Målestokk
	Prosj.nr.	1: 200 1: 200
Tegn.nr.	1	Rev.

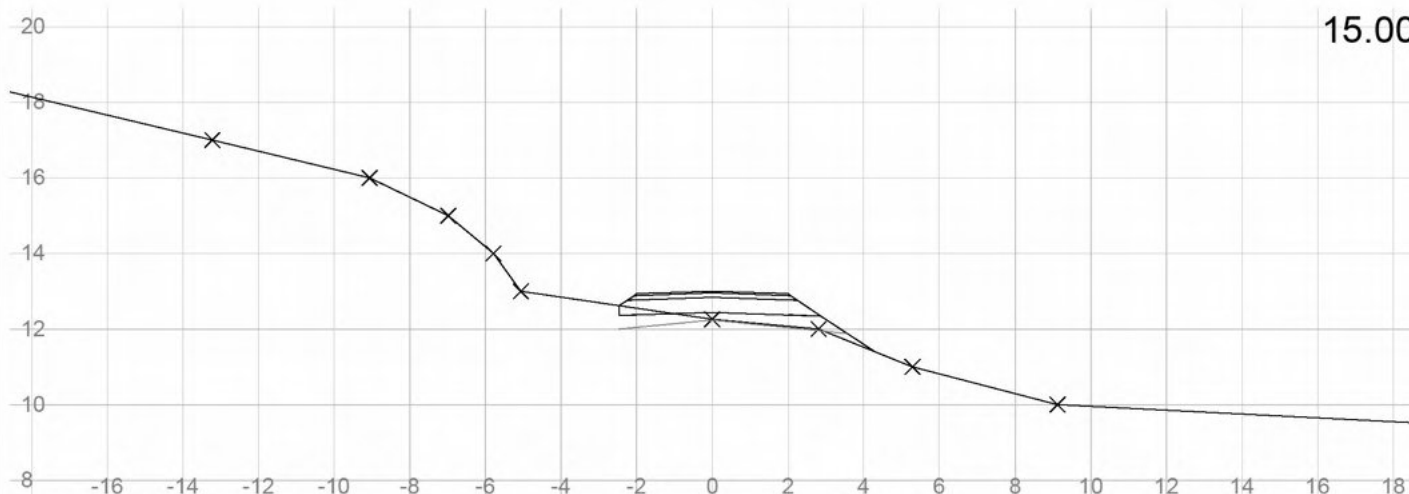
25.00



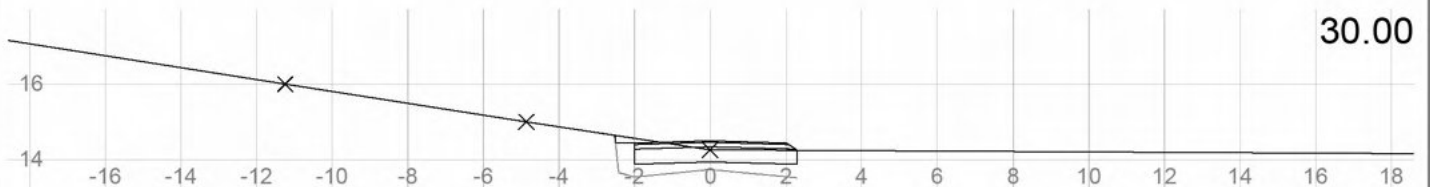
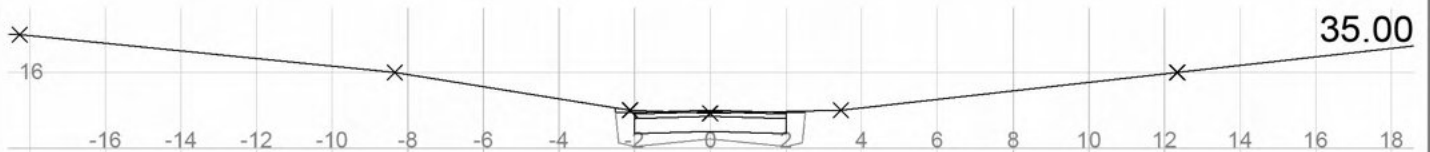
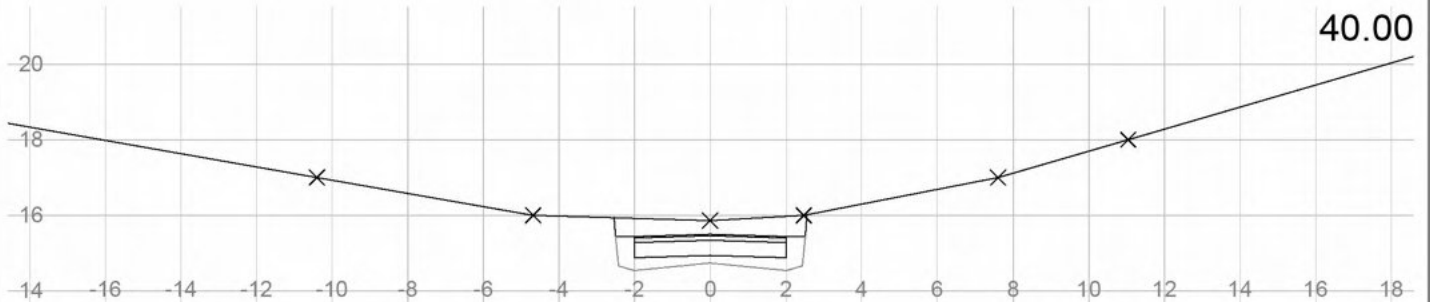
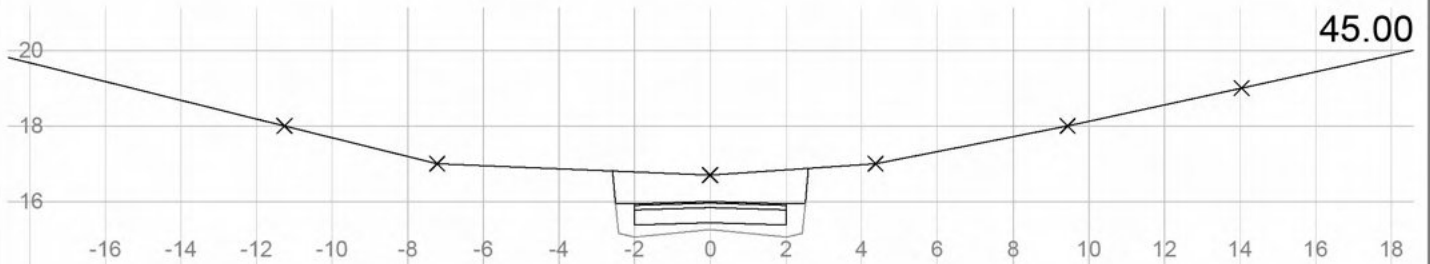
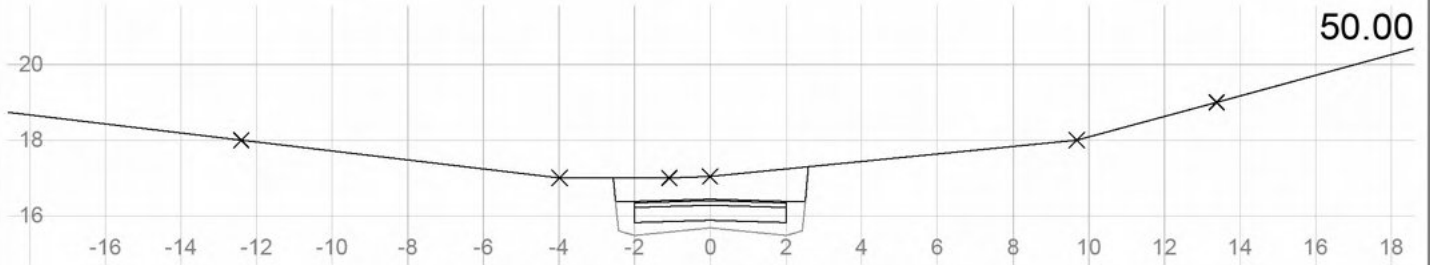
20.00



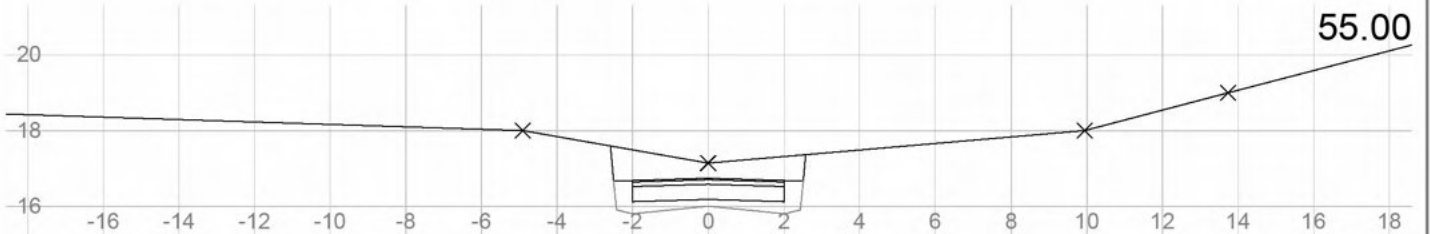
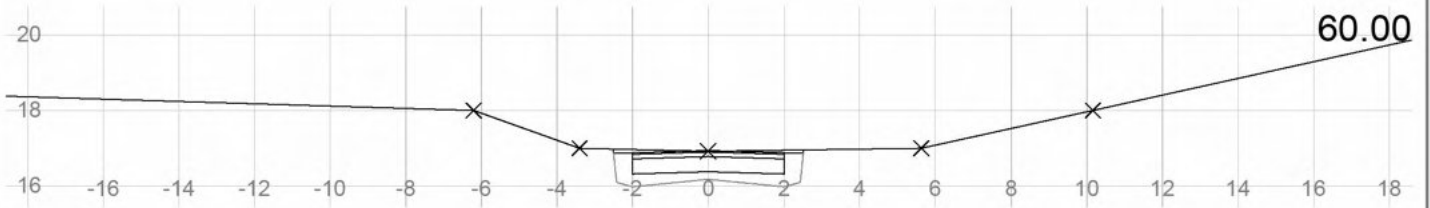
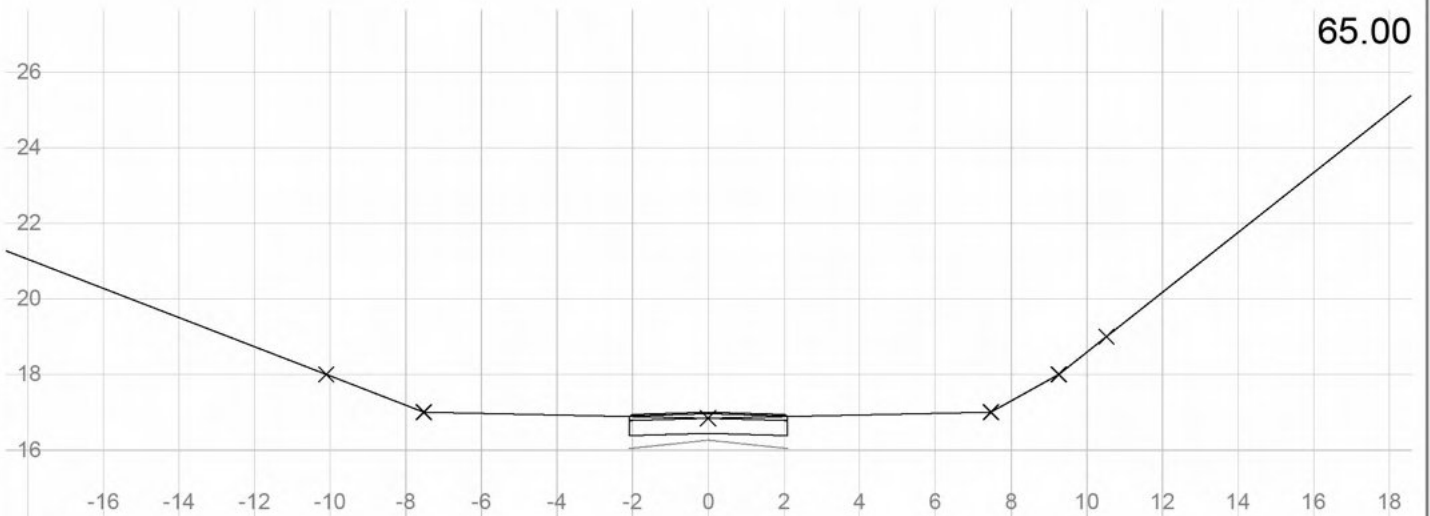
15.00



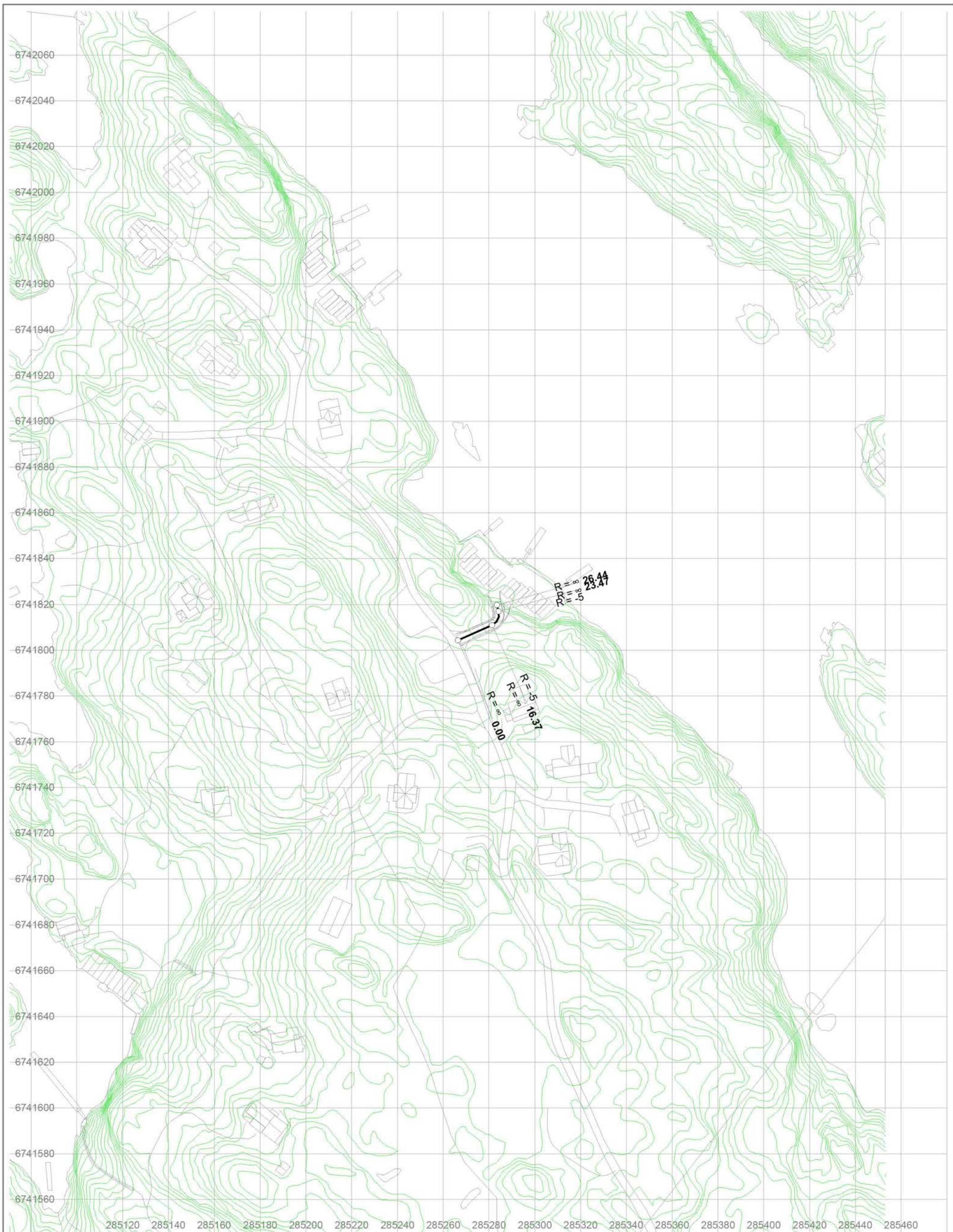
f_SV4 gnr. 81 bnr. 1 m.fl. Risøy - Alver kommune Tverrprofil Holon Bergen AS	Tegnet av	Saksbehandler
	Sidemannskontr.	Prosjektansvarlig
	Dato	Målestokk
	Prosj.nr.	1: 200 1: 200
	Tegn.nr.	Rev.
	2	



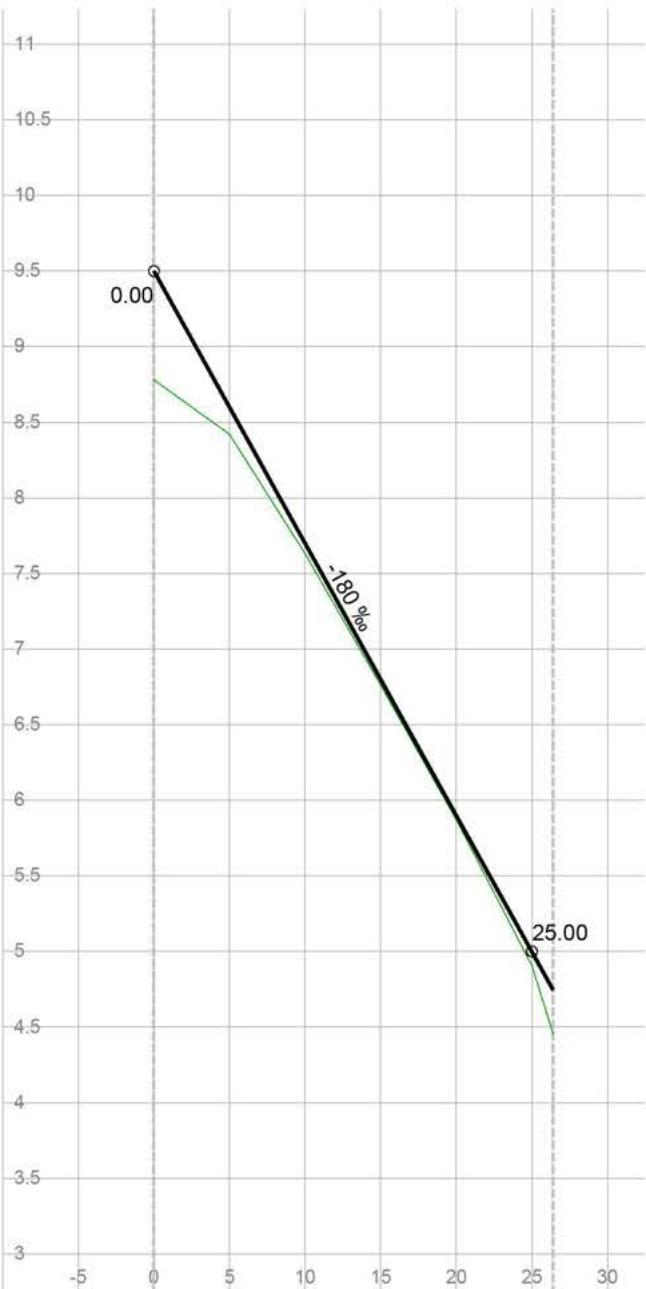
f_SV4 gnr. 81 bnr. 1 m.fl. Risøy - Alver kommune Tverrprofil Holon Bergen AS	Tegnet av	Saksbehandler
	Sidemannskontr.	Prosjektansvarlig
	Dato	Målestokk
	Prosj.nr.	1: 200
	Tegn.nr.	3
		Rev.



f_SV4 gnr. 81 bnr. 1 m.fl. Risøy - Alver kommune Tverrprofil Holon Bergen AS	Tegnet av	Saksbehandler
	Sidemannskontr.	Prosjektansvarlig
	Dato	Målestokk
	Prosj.nr.	1: 200 1: 200
	Tegn.nr.	Rev.
	4	


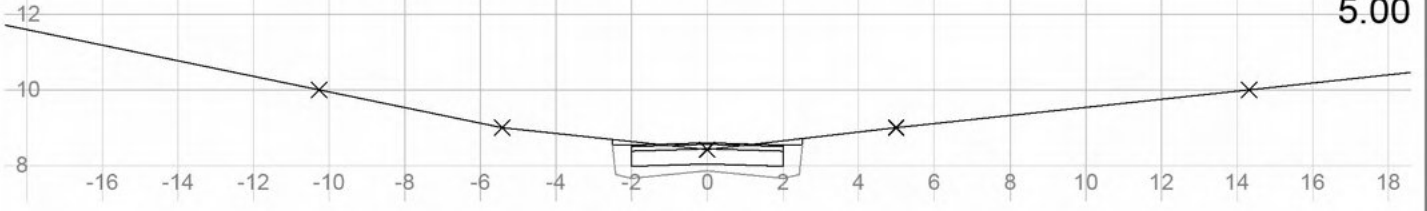
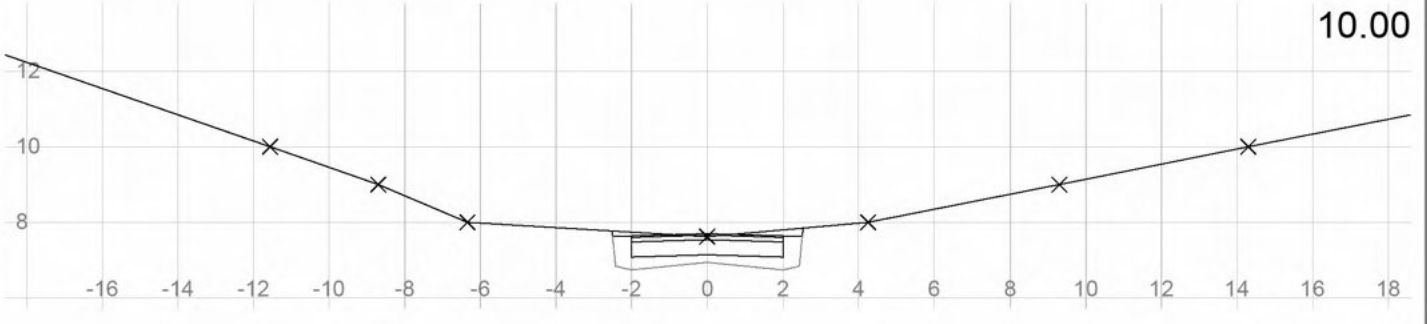
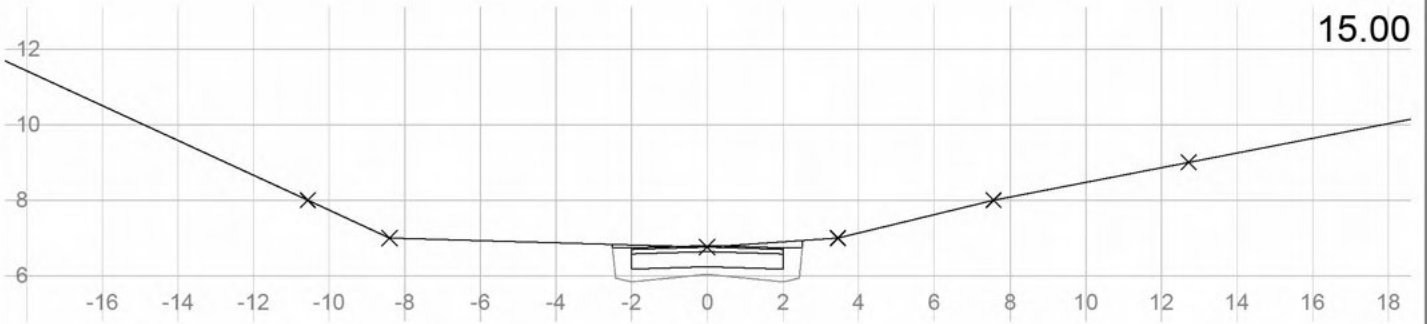
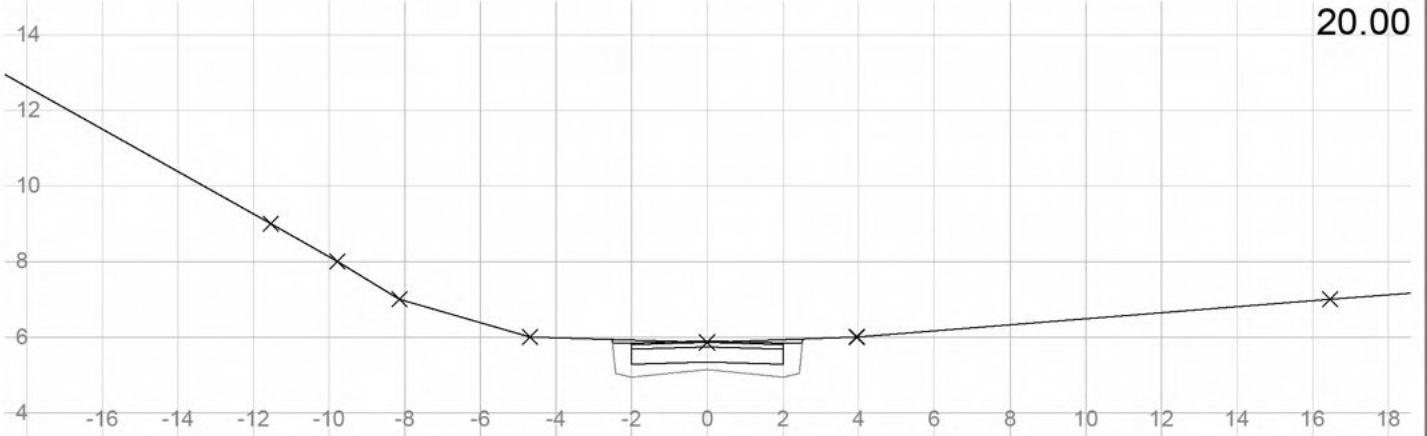


f_SV5 gnr. 81 bnr. 1 m.fl. Risøy - Alver kommune Horizontalplan Holon Bergen AS	Tegnet av	Saksbehandler
	Sidemannskontr.	Prosjektansvarlig
	Dato	Målestokk
	Prosj.nr.	1: 1500 1: 1500
Tegn.nr.	1	Rev.



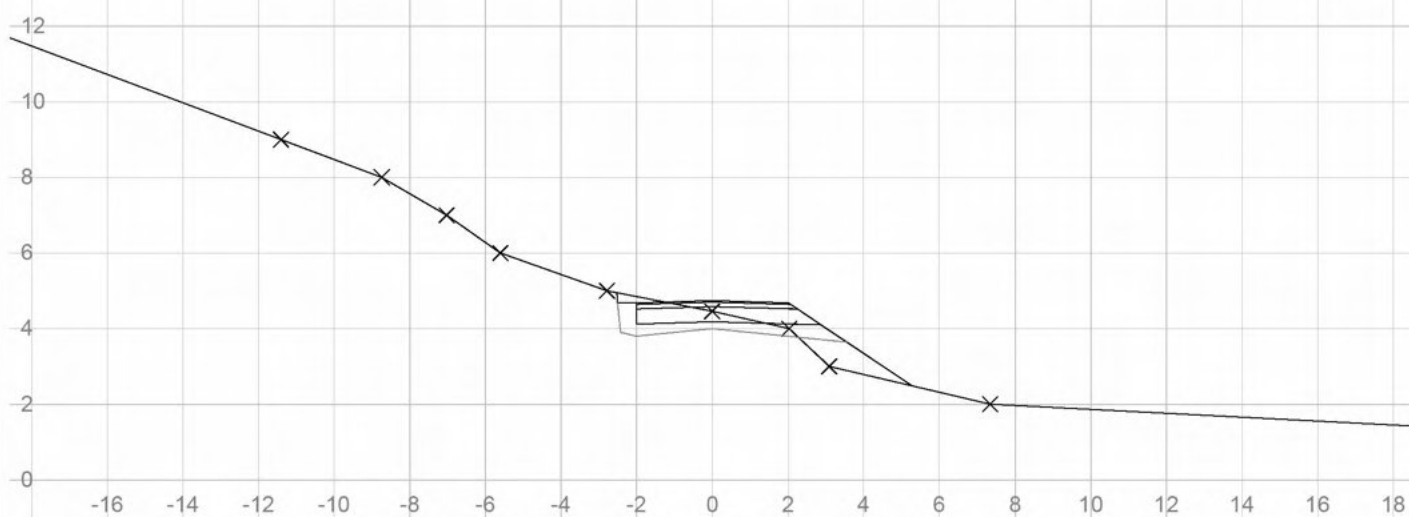
Vert.kurv.	-180‰			
Hor.kurv.	R = -5			
Breddeutv.				
Tverrfall (1% = 1mm)				
V.kj.b.k	3%			
H.kj.b.k	3%			
Profil h.	9.50	7.70	5.90	4.74
Terreng h.	8.78	7.63	5.87	4.45
Overbyggn.	56 cm			

f_SV5 gnr. 81 bnr. 1 m.fl. Risøy - Alver kommune Lengdeprofil Holon Bergen AS	Tegnet av	Saksbehandler
	Sidemannskontr.	Prosjektansvarlig
	Dato	Målestokk
	Prosj.nr.	1: 500 1: 50
	Tegn.nr.	1

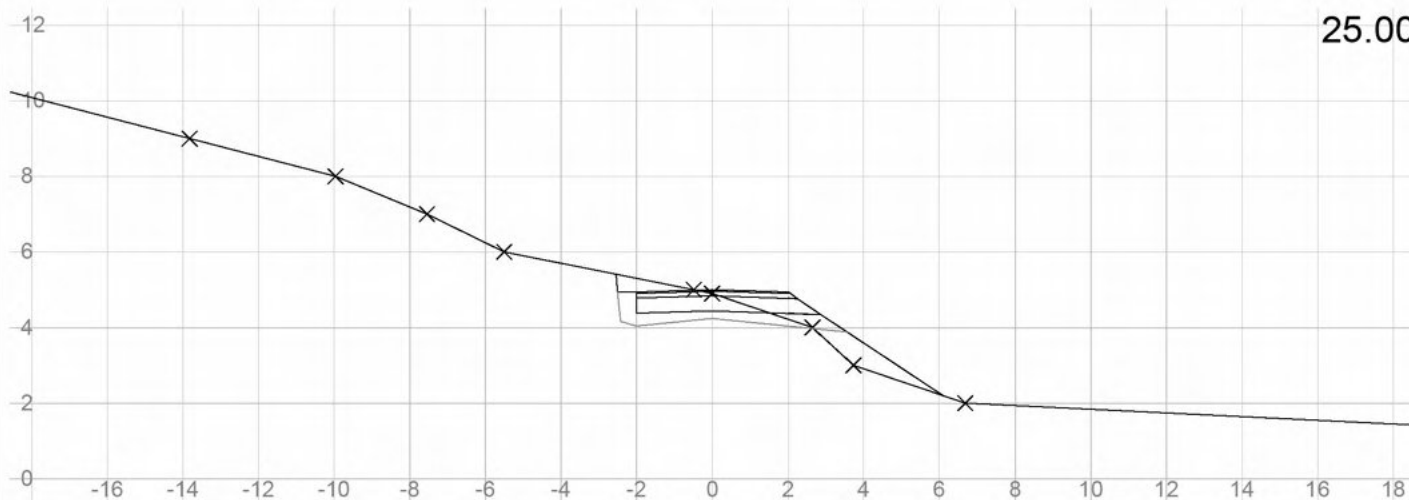


f_SV5 gnr. 81 bnr. 1 m.fl. Risøy - Alver kommune Tverrprofil Holon Bergen AS	Tegnet av	Saksbehandler
	Sidemannskontr.	Prosjektansvarlig
	Dato	Målestokk
	Prosj.nr.	1: 200
	Tegn.nr.	1
		Rev.

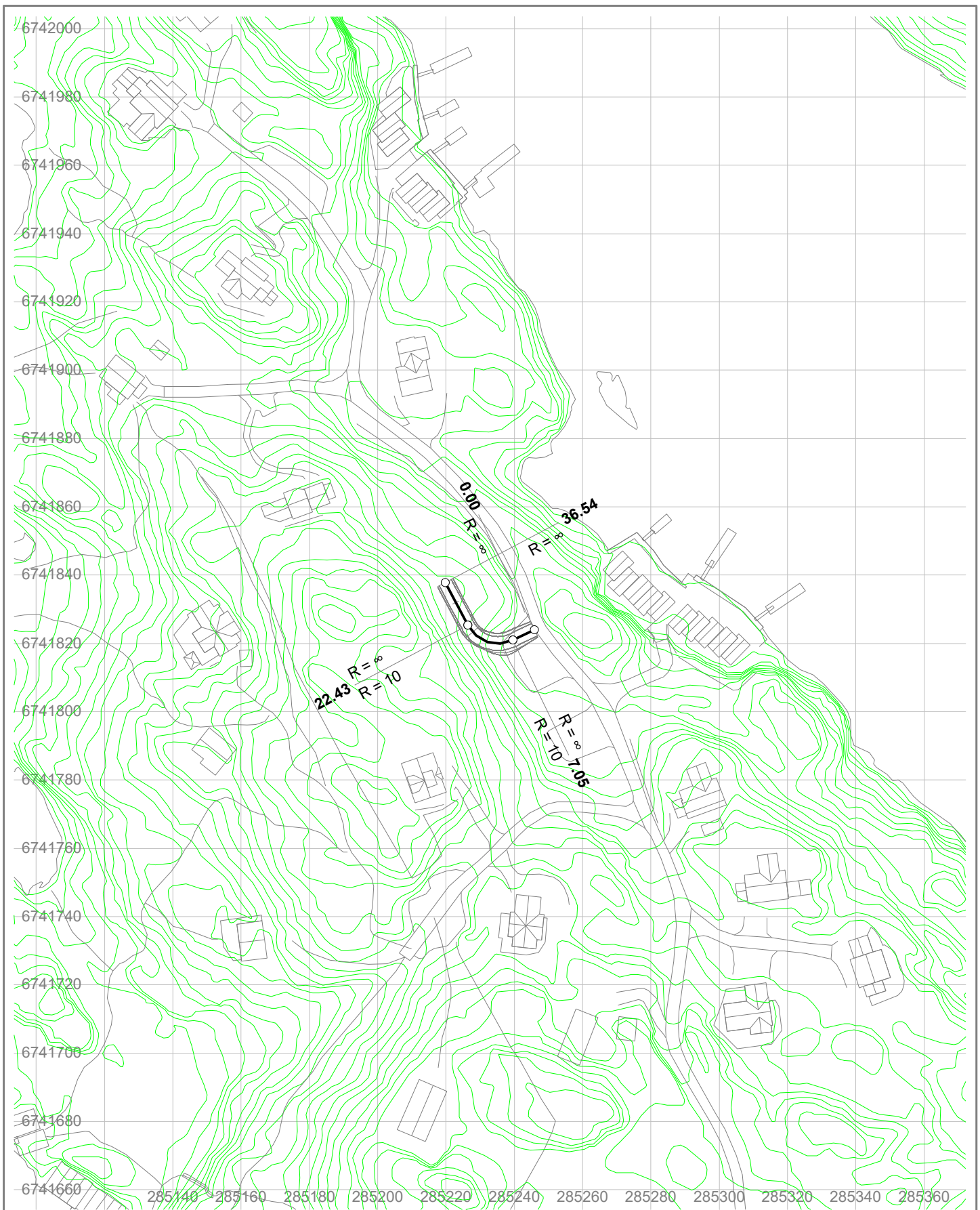
26.44



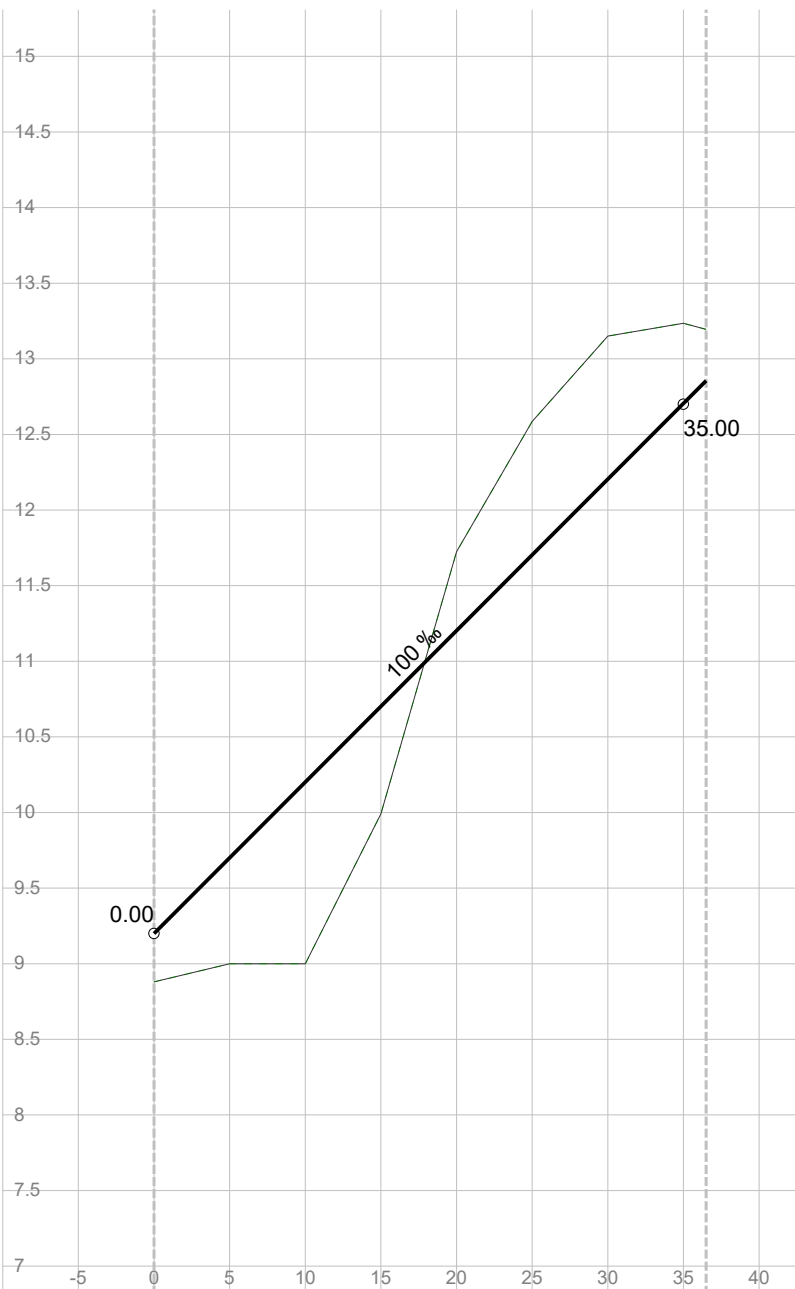
25.00



f_SV5 gnr. 81 bnr. 1 m.fl. Risøy - Alver kommune Tverrprofil Holon Bergen AS	Tegnet av	Saksbehandler
	Sidemannskontr.	Prosjektansvarlig
	Dato	Målestokk
	Prosj.nr.	1: 200 1: 200
Tegn.nr.	2	Rev.



f_SV6 gnr. 81 bnr. 1 m.fl. Risøy - Alver kommune Horisontalplan Holon Bergen AS	Tegnet av	Saksbehandler
	Sidemannskontr.	Prosjektansvarlig
	Dato	Målestokk
	Prosj.nr.	1: 1500 1: 1500
Tegn.nr.	1	Rev.

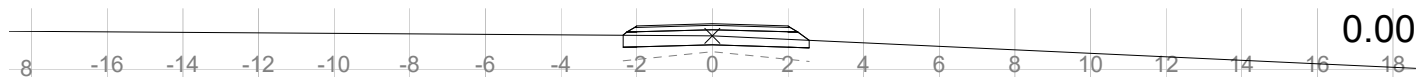
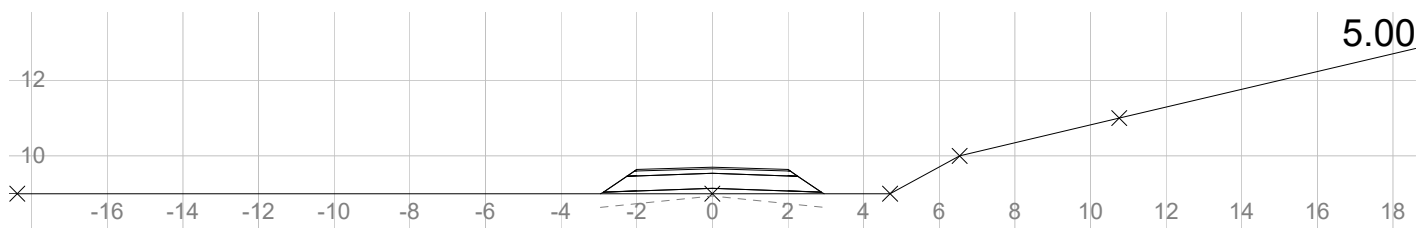
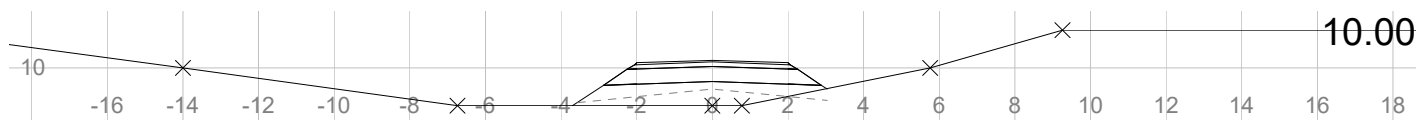
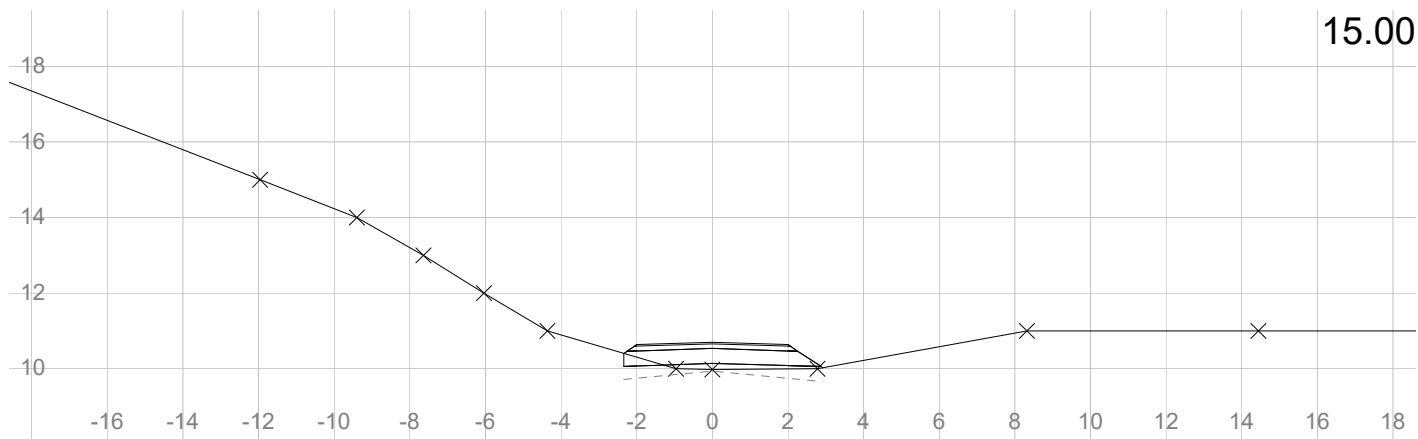


Vert.kurv.	100%				
Hor.kurv.	R = 10				
Bredeutv.					
Tverrfall (1% = 1mm)					
V.kj.b.k	3%				
H.kj.b.k	3%				
Profil h.	9.20	10.20	11.20	12.20	12.85
Terreng h.	8.88	9.00	11.73	13.15	13.20
Overbyggn.	56 cm				

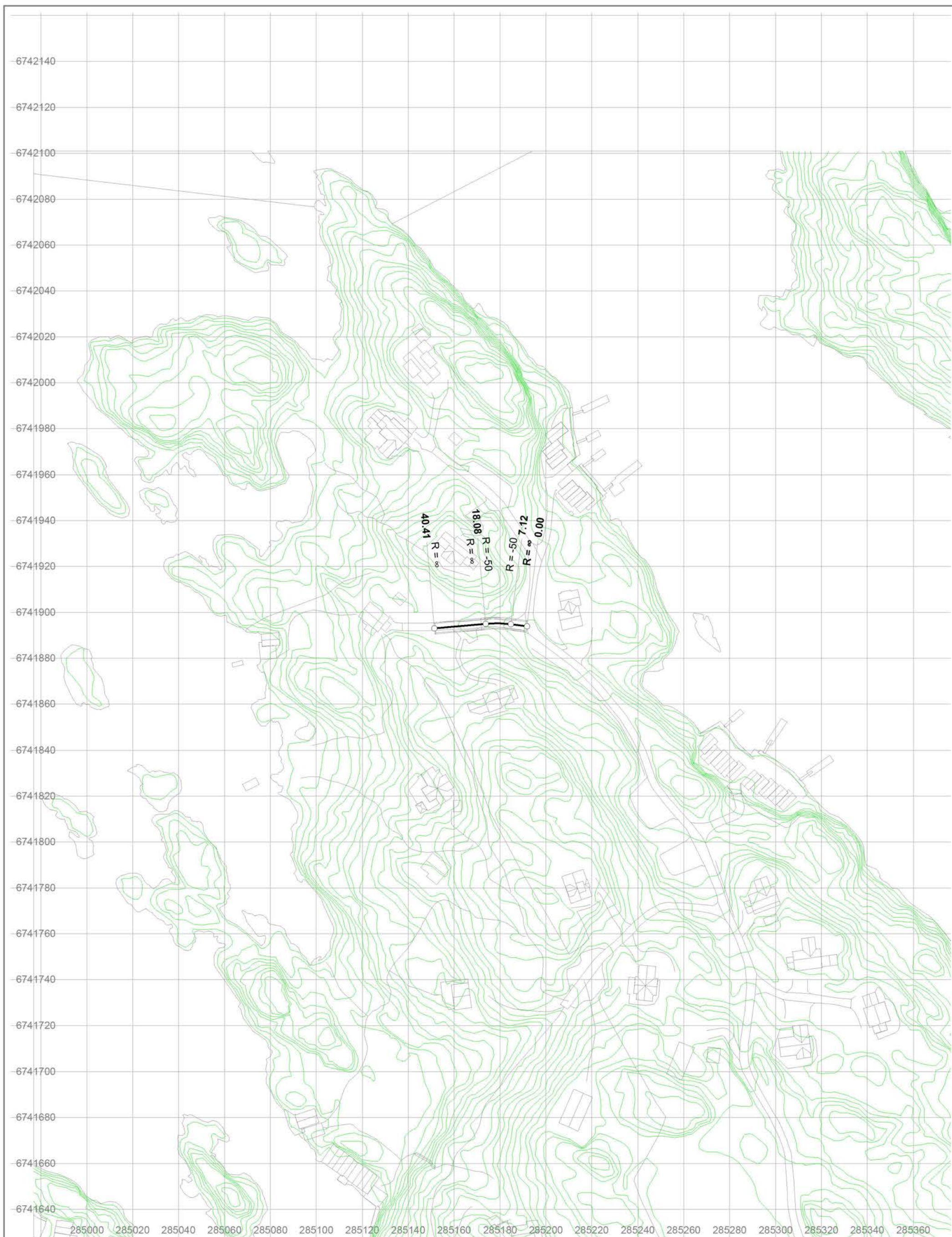
f_SV6
 gnr. 81 bnr. 1 m.fl. Risøy - Alver kommune
 Lengdeprofil

Holon Bergen AS

Tegnet av	Saksbehandler
Sidemannskontr.	Prosjektansvarlig
Dato	Målestokk
Prosj.nr.	1: 500 1: 50
Tegn.nr.	Rev.
1	



f_SV6 gnr. 81 bnr. 1 m.fl. Risøy - Alver kommune Tverrprofil Holon Bergen AS	Tegnet av	Saksbehandler
	Sidemannskontr.	Prosjektansvarlig
	Dato	Målestokk
	Prosj.nr.	1: 200
	Tegn.nr.	1
		Rev.

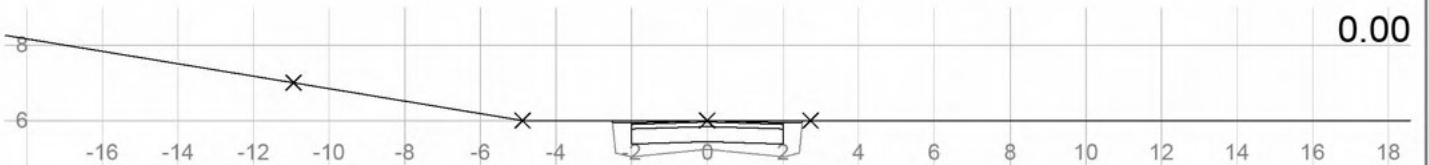
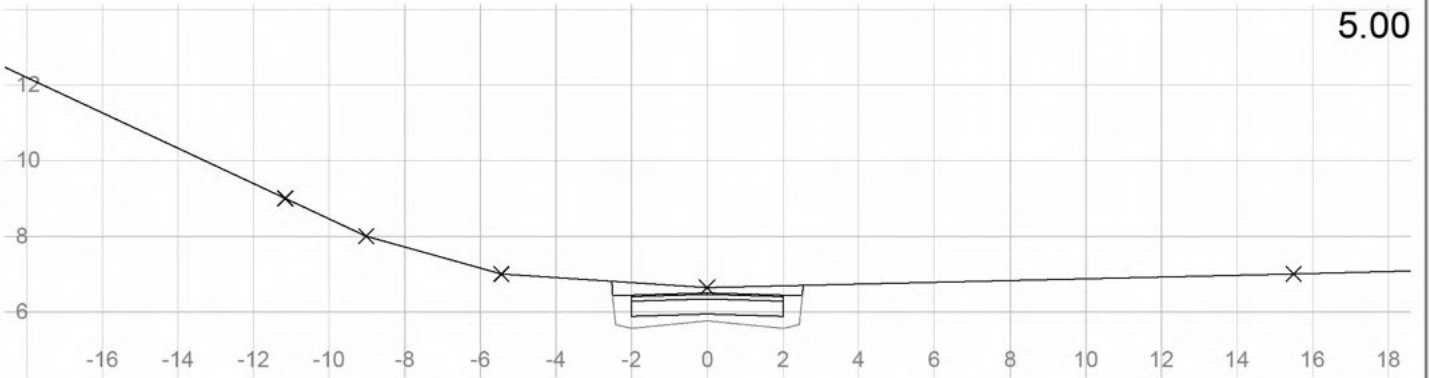
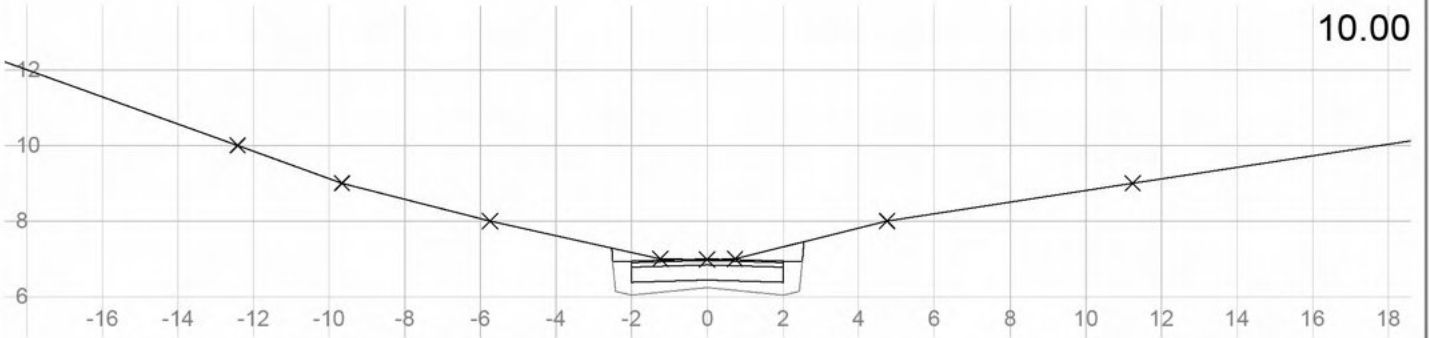
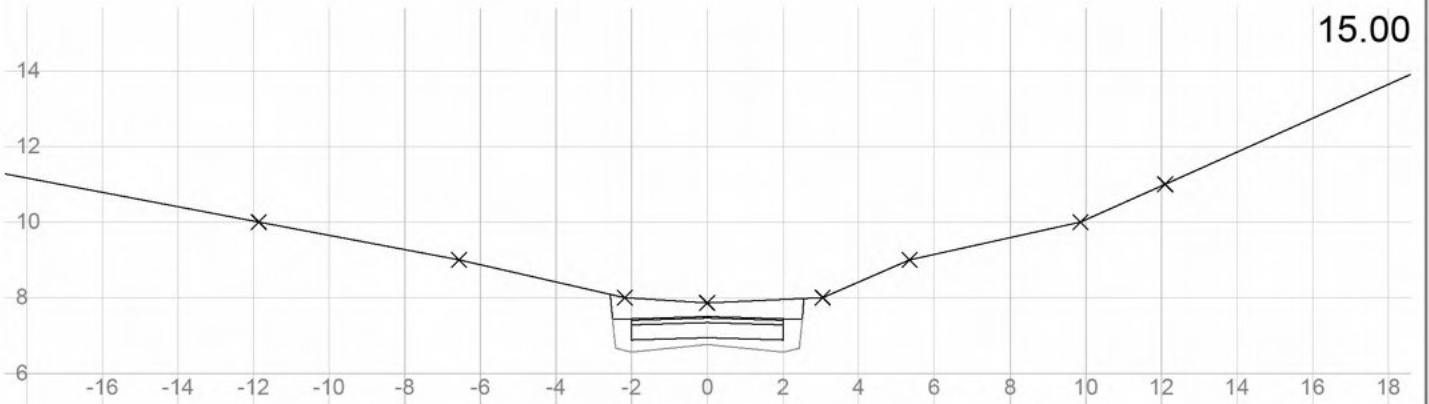


f_SV7 gnr. 81 bnr. 1 m.fl. Risøy - Alver kommune Horizontalplan Holon Bergen AS	Tegnet av	Saksbehandler
	Sidemannskontr.	Prosjektansvarlig
	Dato	Målestokk
	Prosj.nr.	1: 1500 1: 1500
	Tegn.nr.	1

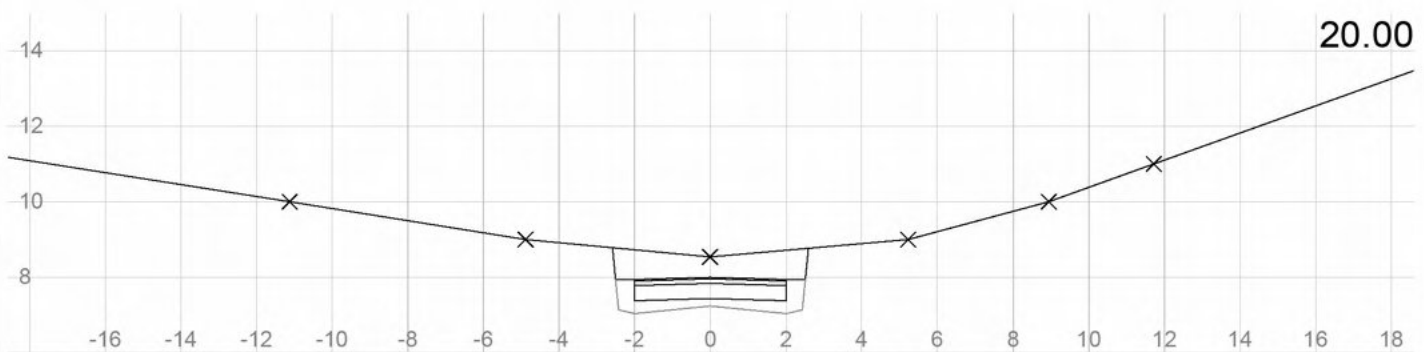
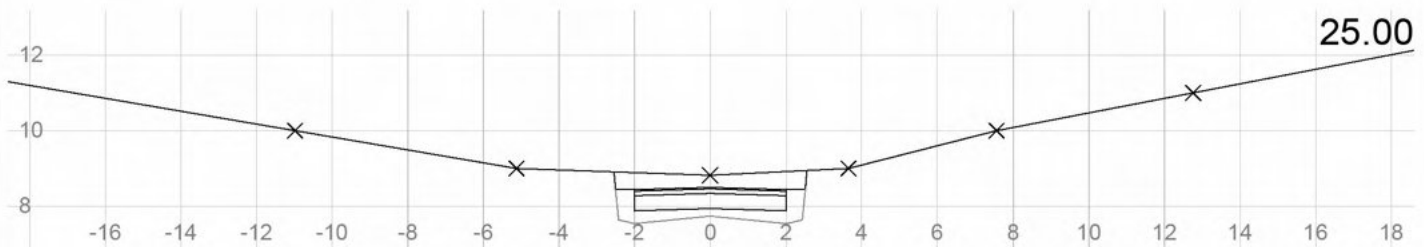
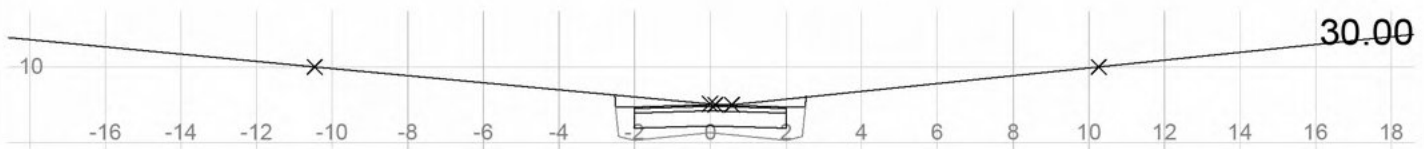
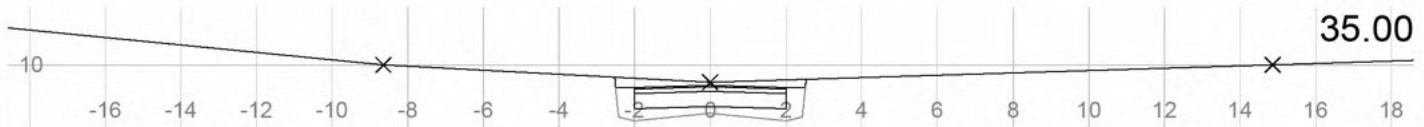
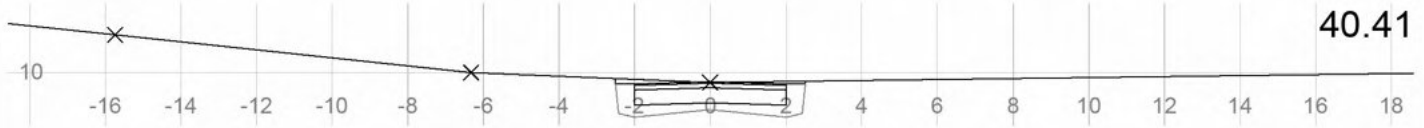


Vert.kurv.	100‰		Rv = 100		50‰	
Hor.kurv.	R = -50					
Breddeutv.						
Tverrfall (1% = 1mm)						
V.kj.b.k	3%					
H.kj.b.k	3%					
Profil h.	6.00	7.00	8.00	9.00	9.75	9.77
Terreng h.	6.00	6.98	8.55	9.01	9.73	9.74
Overbyggn.	56 cm					

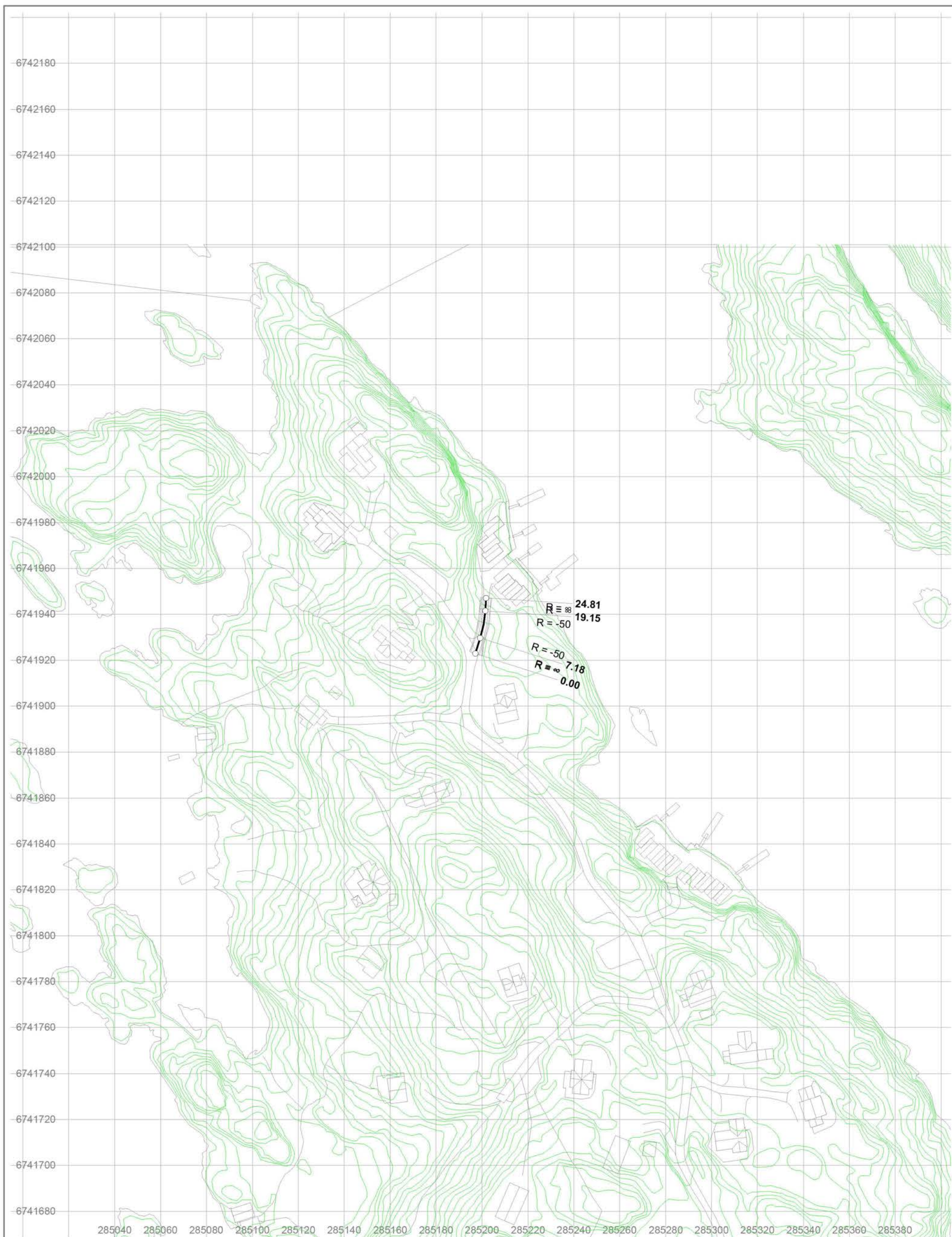
f_SV7 gnr. 81 bnr. 1 m.fl. Risøy - Alver kommune Lengdeprofil Holon Bergen AS	Tegnet av	Saksbehandler
	Sidemannskontr.	Prosjektansvarlig
	Dato	Målestokk
	Prosj.nr.	1: 500 1: 50
Tegn.nr.	1	Rev.



f_SV7 gnr. 81 bnr. 1 m.fl. Risøy - Alver kommune Tverrprofil Holon Bergen AS	Tegnet av	Saksbehandler
	Sidemannskontr.	Prosjektansvarlig
	Dato	Målestokk
	Prosj.nr.	1: 200
	Tegn.nr.	1
		Rev.



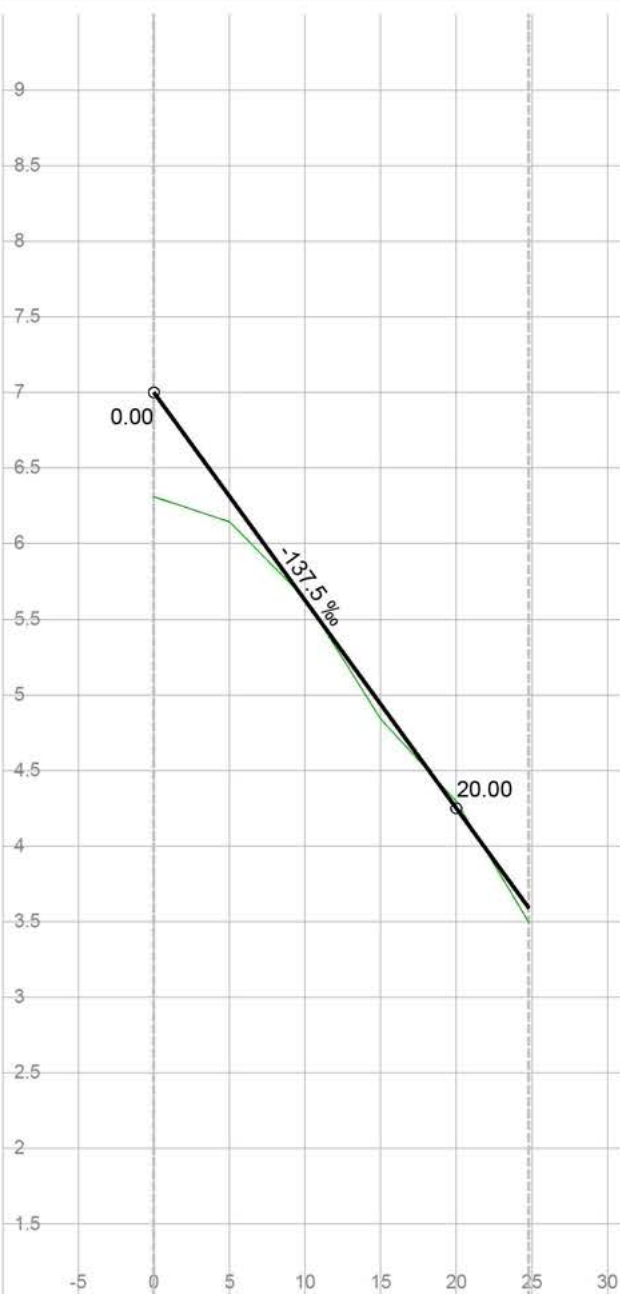
f_SV7 gnr. 81 bnr. 1 m.fl. Risøy - Alver kommune Tverrprofil Holon Bergen AS	Tegnet av	Saksbehandler
	Sidemannskontr.	Prosjektansvarlig
	Dato	Målestokk
	Prosj.nr.	1: 200
	Tegn.nr.	2



f_SV8
 gnr. 81 bnr. 1 m.fl. Risøy - Alver kommune
 Horizontalplan

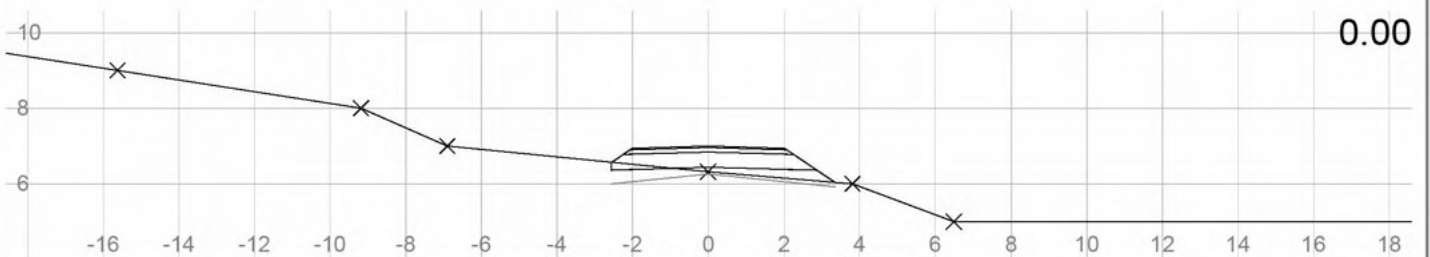
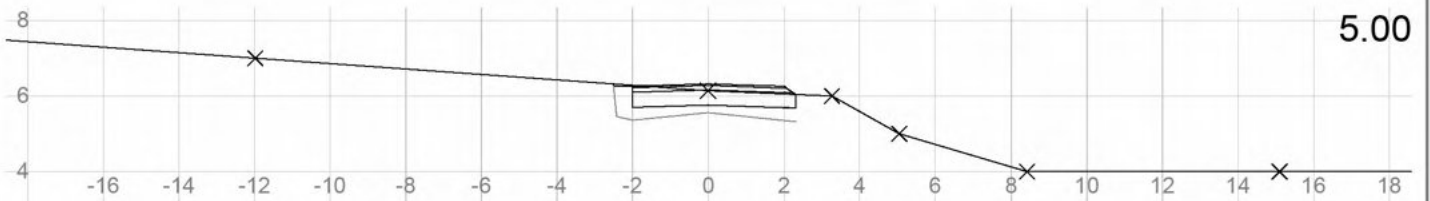

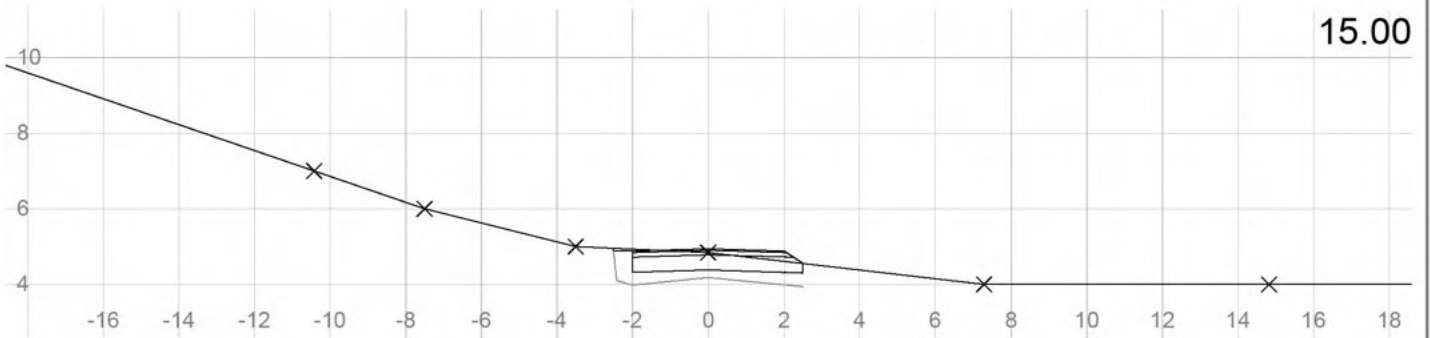
Holon Bergen AS

Tegnet av	Saksbehandler
Sidemannskontr.	Prosjektansvarlig
Dato	Målestokk
Prosj.nr.	1: 1500
Tegn.nr.	1
	Rev.



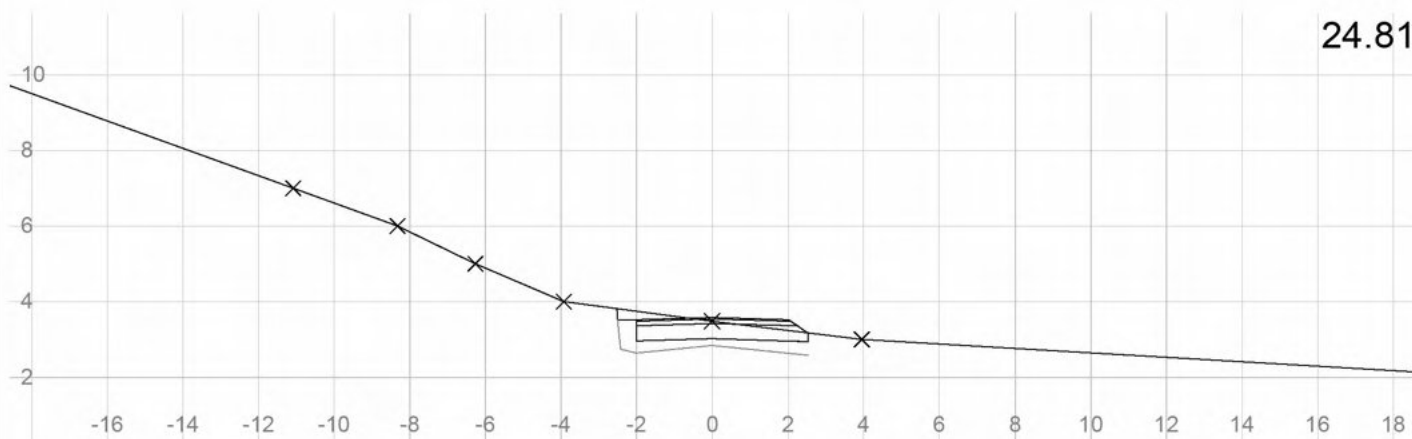
Vert.kurv.	-137.5‰			
Hor.kurv.	R = -50			
Breddeutv.				
Tverrfall (1% = 1mm)				
V.kj.b.k	3%			
H.kj.b.k	3%			
Profil h.	7.00	5.63	4.25	3.59
Terreng h.	6.31	5.63	4.29	3.49
Overbyggn.	56 cm			

f_SV8 gnr. 81 bnr. 1 m.fl. Risøy - Alver kommune Lengdeprofil Holon Bergen AS	Tegnet av	Saksbehandler
	Sidemannskontr.	Prosjektansvarlig
	Dato	Målestokk
	Prosj.nr.	1: 500 1: 50
	Tegn.nr.	1

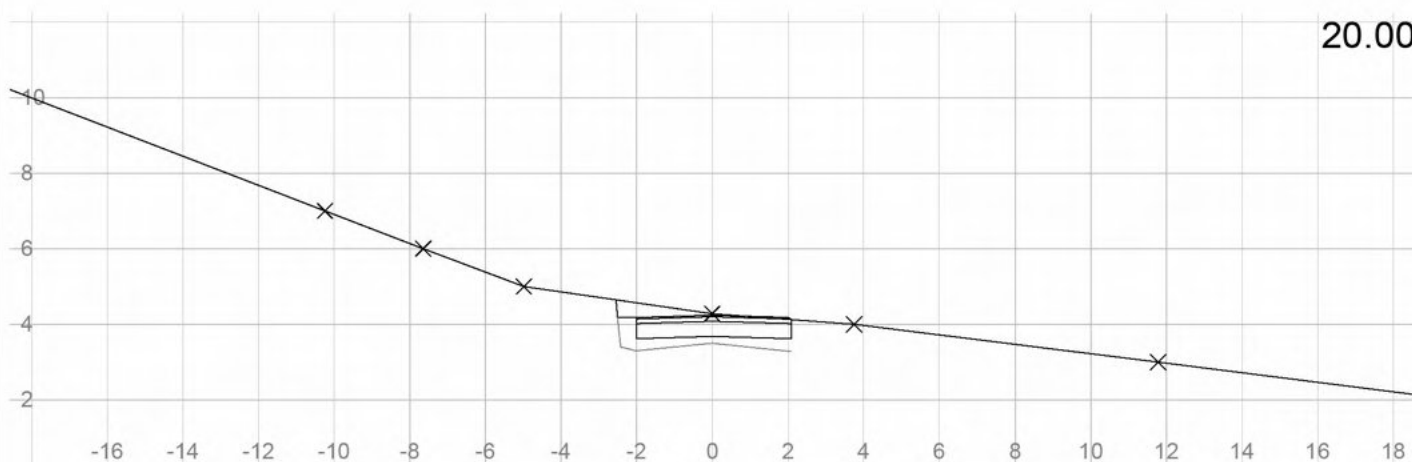


f_SV8 gnr. 81 bnr. 1 m.fl. Risøy - Alver kommune Tverrprofil Holon Bergen AS	Tegnet av	Saksbehandler
	Sidemannskontr.	Prosjektansvarlig
	Dato	Målestokk
	Prosj.nr.	1: 200 1: 200
Tegn.nr.	1	Rev.

24.81



20.00



f_SV8 gnr. 81 bnr. 1 m.fl. Risøy - Alver kommune Tverrprofil Holon Bergen AS	Tegnet av	Saksbehandler
	Sidemannskontr.	Prosjektansvarlig
	Dato	Målestokk
	Prosj.nr.	1: 200 1: 200
Tegn.nr.	2	Rev.