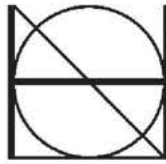


HOLON



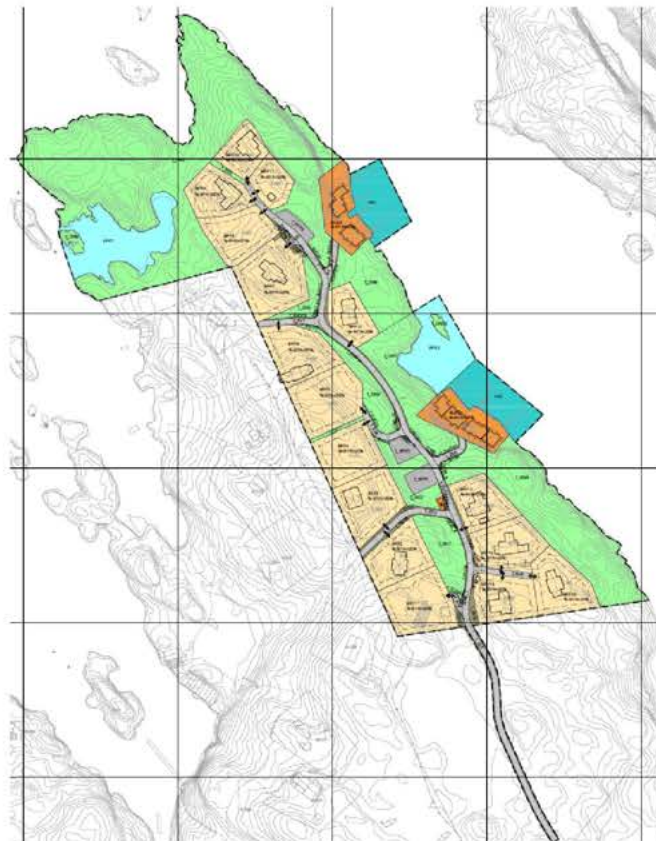
Tekniske teikningar for stigning og kurvatur.  
Lengdeprofilar, horisontalkurvatur og tverrprofiler

Reguleringsplan

**Del av gnr. 81 bnr. 1 mfl. Risøy**

**Nasjonal arealplan-ID 4631-2020001**

Dato: 04.06.2020



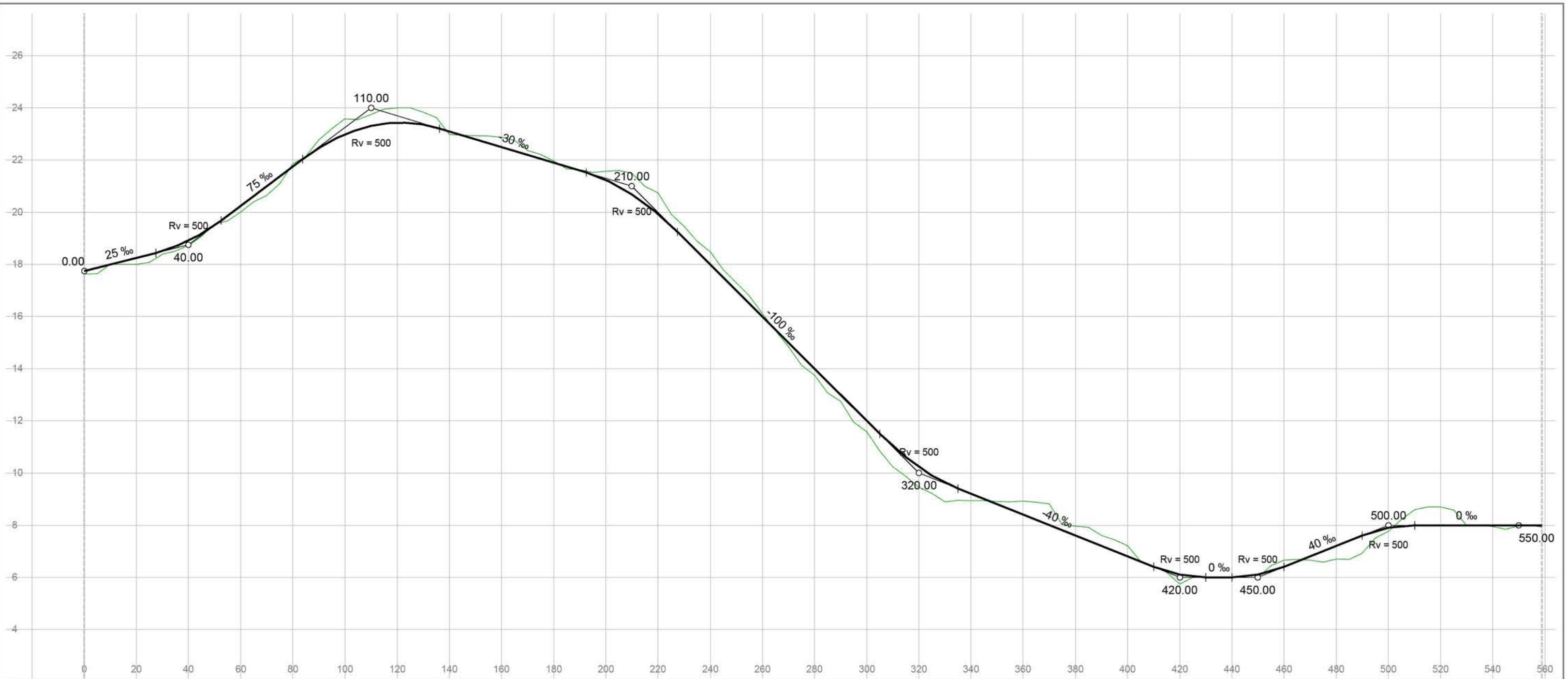




**f\_SV1**  
 gnr. 81 bnr. 1 m.fl. Risøy - Alver kommune  
 Horisontalplan  
 Holon Bergen AS


Tegnet av	Saksbehandler
Sidemannskontr.	Prosjektansvarlig
Dato	Målestokk
Prosj.nr.	1: 1500
Tegn.nr.	1: 1500
1	Rev.



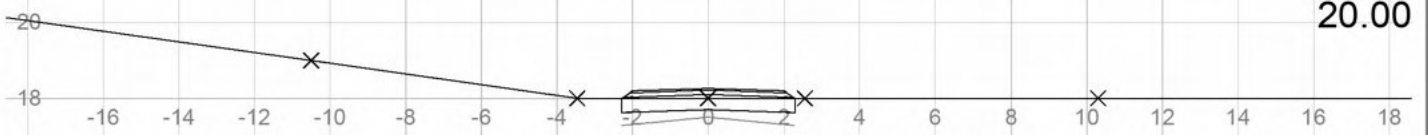


<b>Vert.kurv.</b>	25‰ Rv = 500 75‰ Rv = 500 -30‰ Rv = 500 -100‰ Rv = 500 -40‰ Rv = 500 0‰ Rv = 500 40‰ Rv = 500 0‰																																																																																					
<b>Hor.kurv.</b>	R = 50 R = -50 R = 200 R = 50 R = -50 R = 25 R = -50 R = -50 R = 25 R = -100 R = -100 R = 15 R = -15 R = -50 R = 25 R = 20																																																																																					
<b>Breddeutv.</b>																																																																																						
<b>Tverrfall (1% = 1mm)</b>																																																																																						
V.kj.b.k	3%																																																																																					
H.kj.b.k	3%																																																																																					
<b>Profil h.</b>	17.75	18.00	18.25	18.51	18.91	19.51	20.25	21.00	21.75	22.46	23.31	23.44	23.36	23.10	22.80	22.50	22.20	21.90	21.60	21.24	20.69	19.94	19.00	18.00	17.30	16.00	14.84	15.00	13.76	14.00	12.75	13.00	11.58	12.00	10.25	11.03	9.46	10.23	8.90	9.63	8.94	9.20	8.92	8.80	8.92	8.40	8.82	8.00	7.96	7.60	7.61	7.20	6.80	6.40	6.41	6.10	6.00	6.00	6.00	6.10	6.40	6.66	6.80	6.71	7.20	6.94	7.60	7.77	7.90	8.00	8.00	8.00	8.00	8.00	7.95	8.00	7.98	8.00	7.94	8.00						
<b>Terreng h.</b>	17.62	18.00	18.00	18.39	18.72	19.54	20.01	20.64	21.85	22.79	23.58	23.75	24.00	23.84	23.36	22.98	22.94	22.88	22.50	22.37	21.96	21.63	21.57	21.24	21.49	20.69	20.75	19.94	19.46	18.00	17.30	16.00	14.84	15.00	13.76	14.00	12.75	13.00	11.58	12.00	10.25	11.03	9.46	10.23	8.90	9.63	8.94	9.20	8.92	8.80	8.92	8.40	8.82	8.00	7.96	7.60	7.61	7.20	6.80	6.40	6.41	6.10	6.00	6.00	6.00	6.10	6.40	6.66	6.80	6.71	7.20	6.94	7.60	7.77	7.90	8.00	8.00	8.00	8.00	8.00	7.95	8.00	7.98	8.00	7.94	8.00
<b>Overbyggn.</b>	56 cm																																																																																					

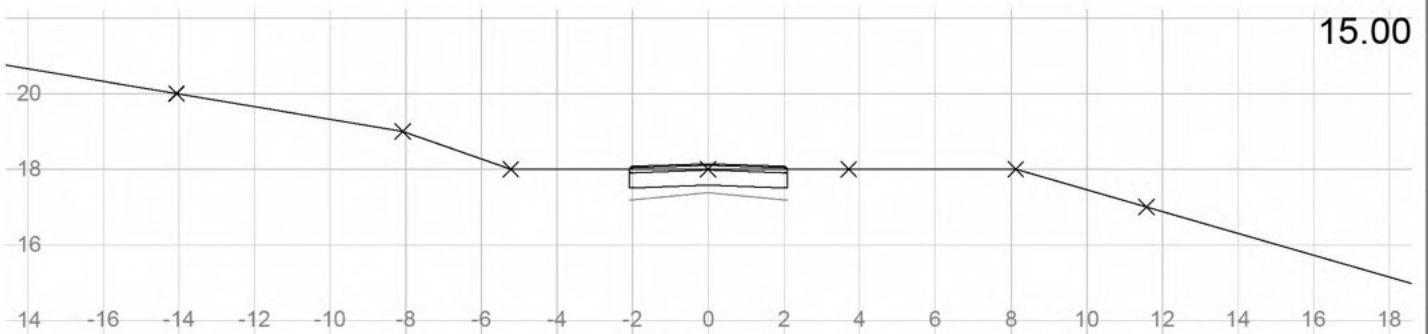
<b>f_SV1</b> gnr. 81 bnr. 1 m.fl. Risøy - Alver kommune Lengdeprofil  Holon Bergen AS	Tegnet av	Saksbehandler
	Sidemannskontr.	Prosjektansvarlig
	Dato	Målestokk
	Prosj.nr.	1: 1500 1: 150
	Tegn.nr.	1



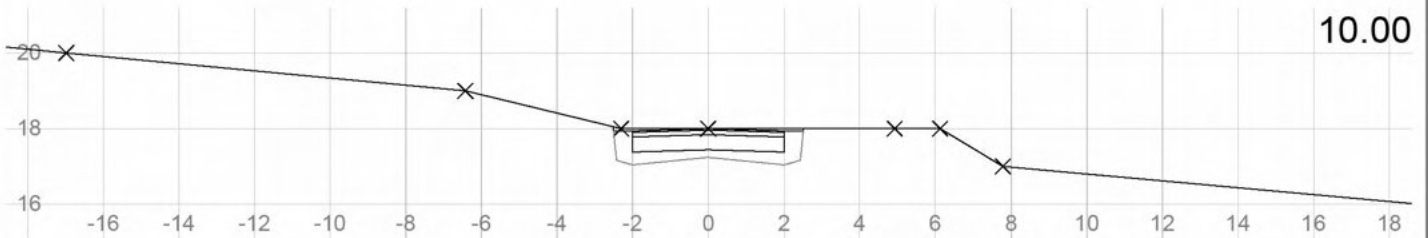
25.00




20.00



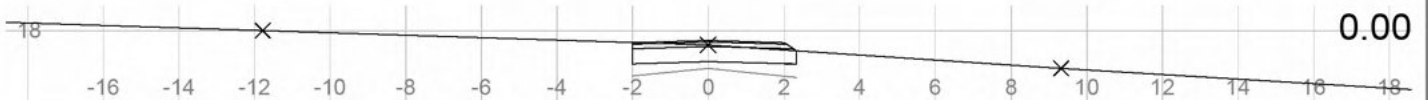
15.00



10.00



5.00



0.00

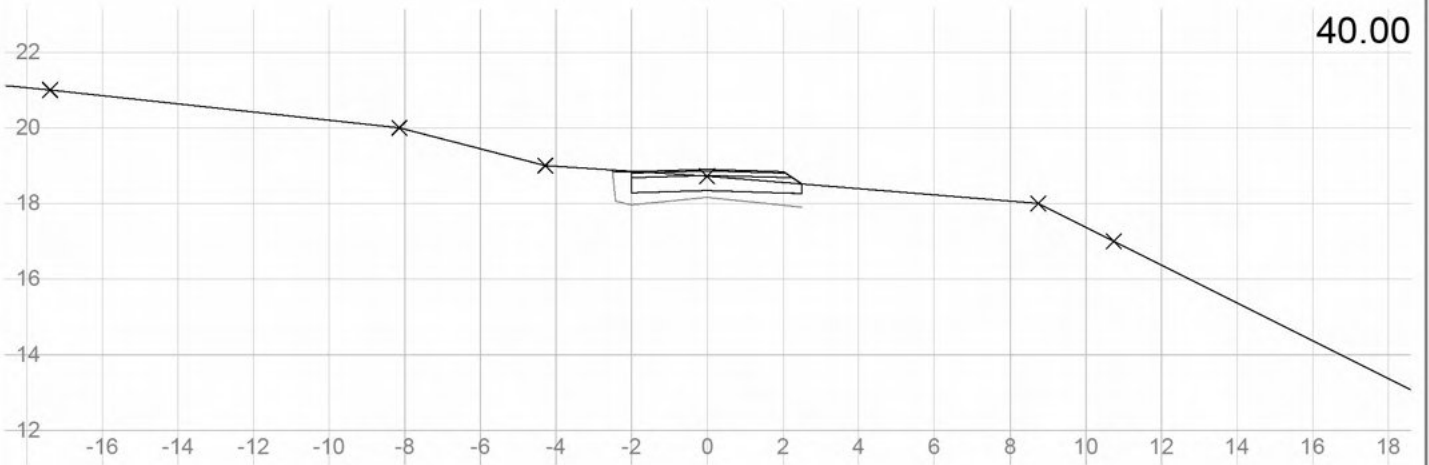
**f\_SV1**  
 gnr. 81 bnr. 1 m.fl. Risøy - Alver kommune

Tverrprofil

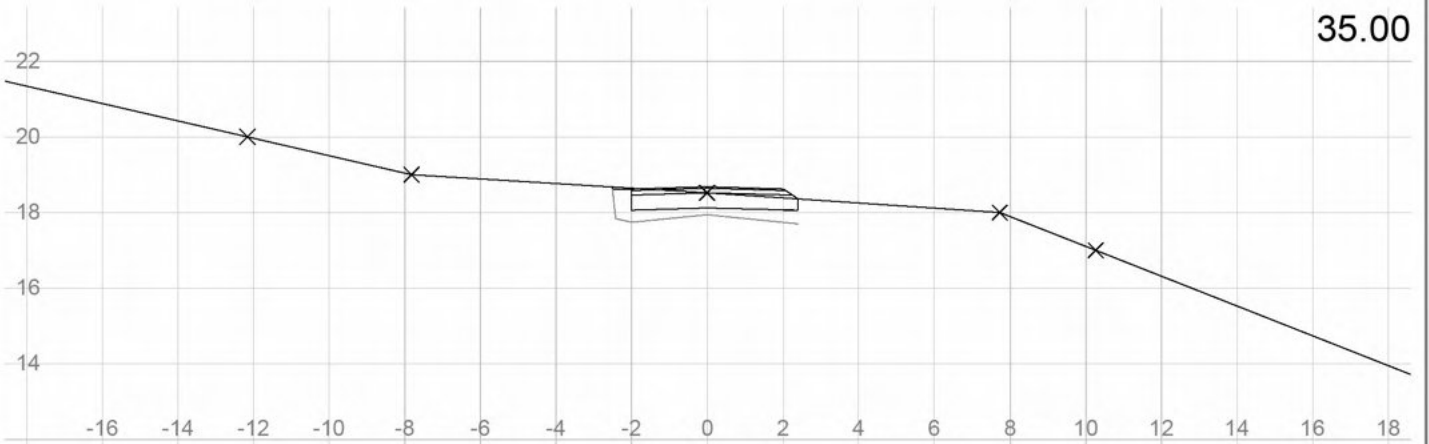
Holon Bergen AS

Tegnet av	Saksbehandler
Sidemannskontr.	Prosjektansvarlig
Dato	Målestokk
Prosj.nr.	1: 200
	1: 200
Tegn.nr.	Rev.
1	

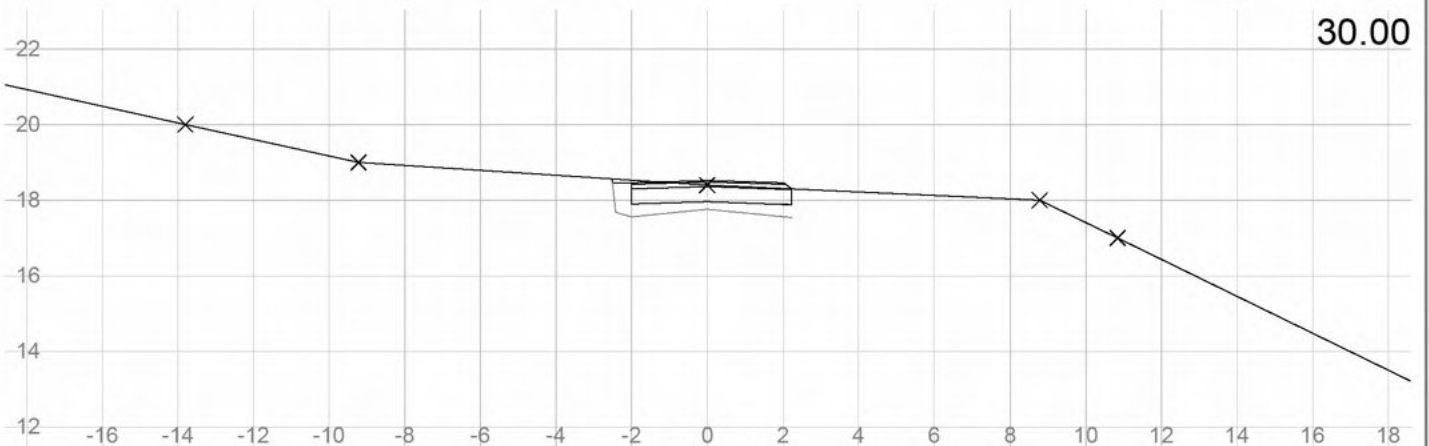




40.00



35.00

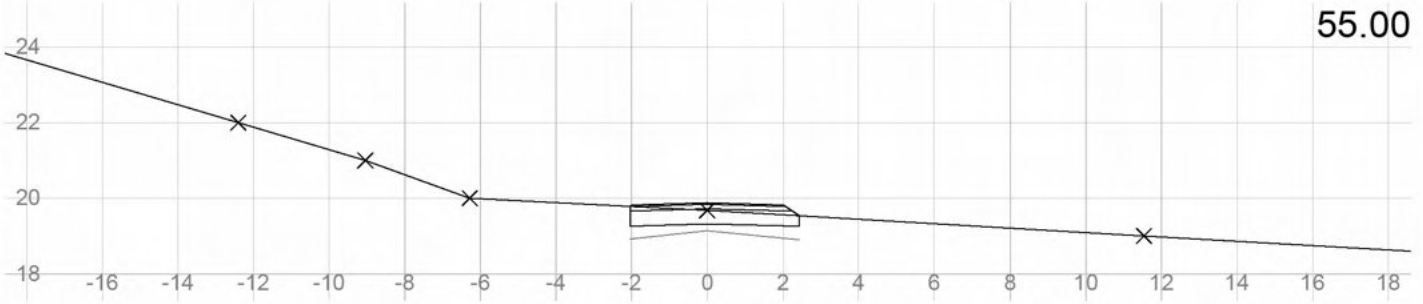


30.00

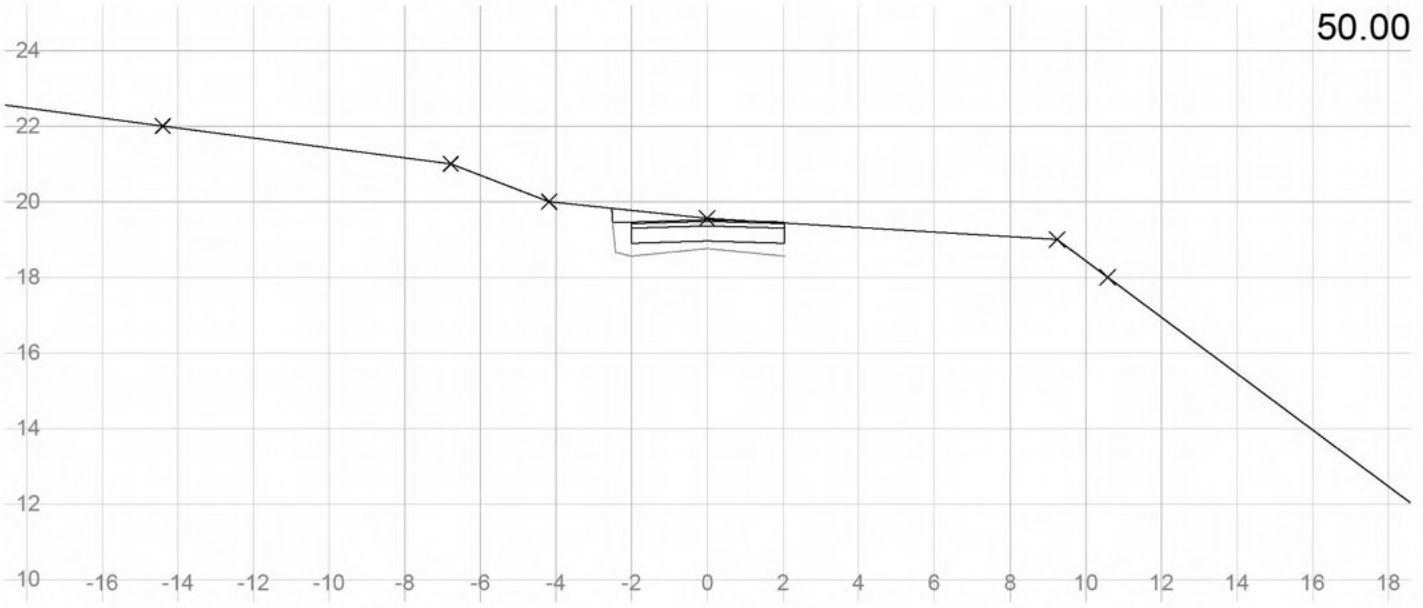
**f\_SV1**  
 gnr. 81 bnr. 1 m.fl. Risøy - Alver kommune  
 Tverrprofil

Holon Bergen AS

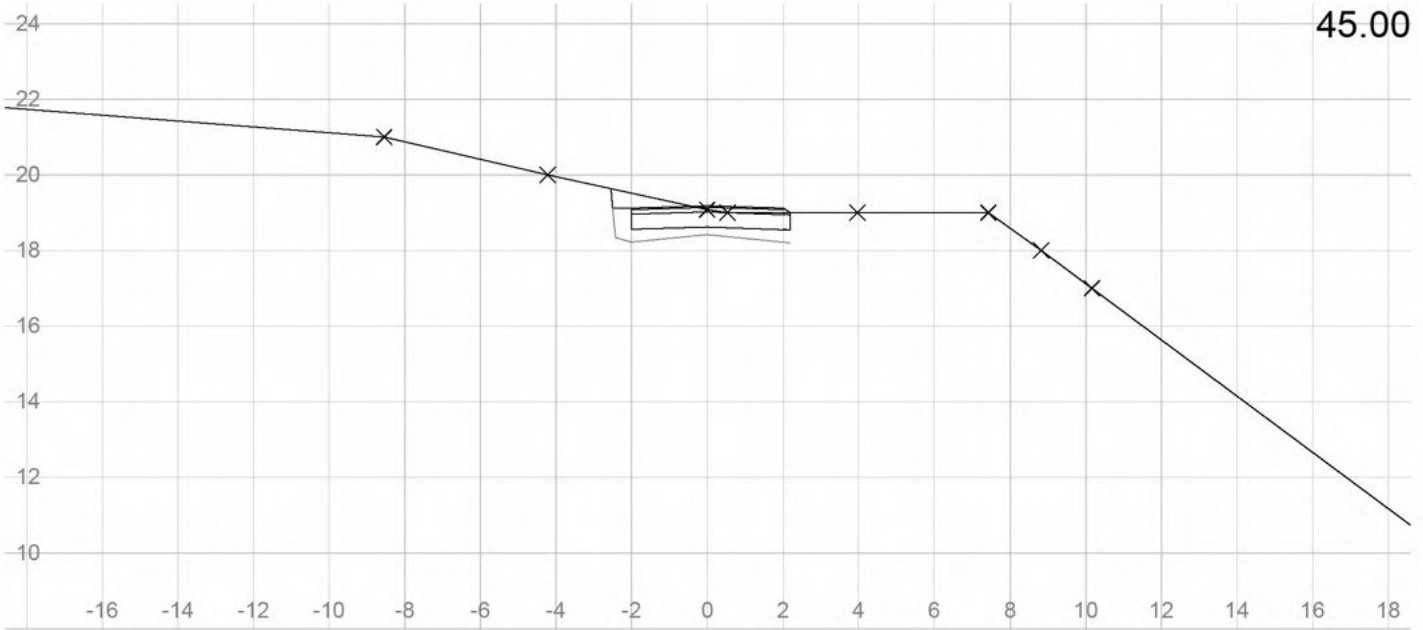
Tegnet av	Saksbehandler
Sidemannskontr.	Prosjektansvarlig
Dato	Målestokk
Prosj.nr.	1: 200
	1: 200
Tegn.nr.	Rev.
2	



55.00



50.00

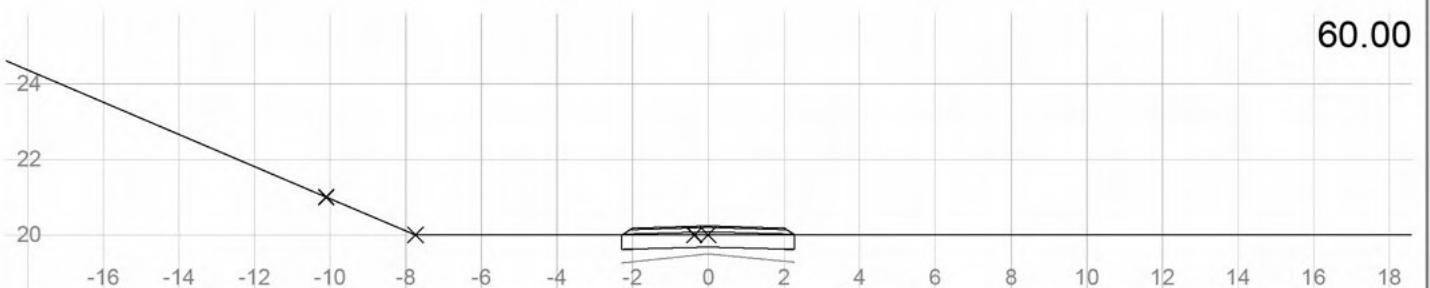
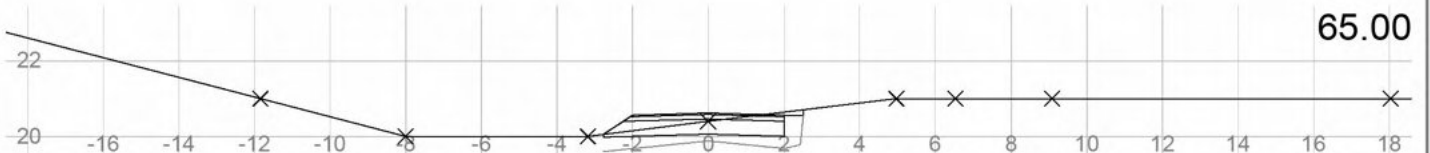
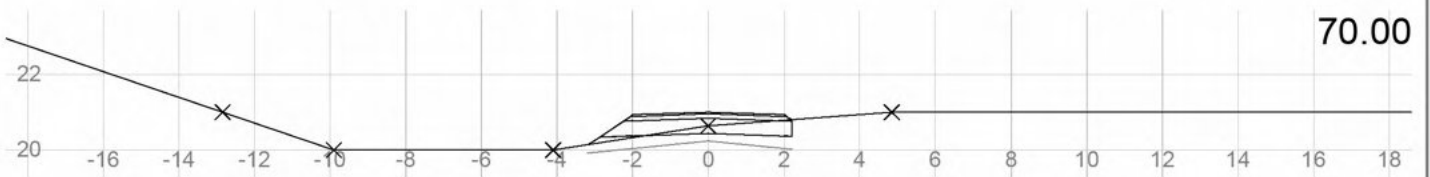
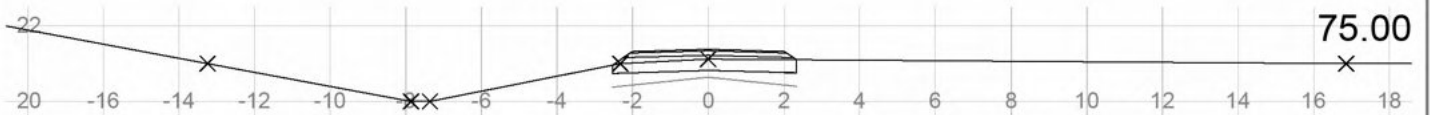
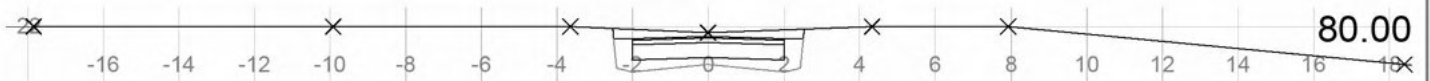
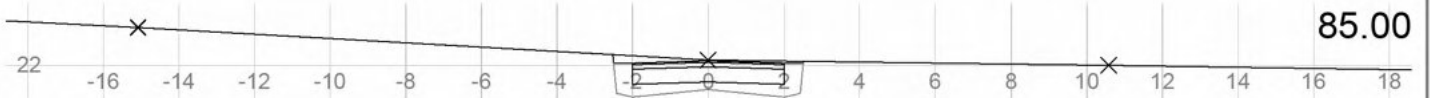
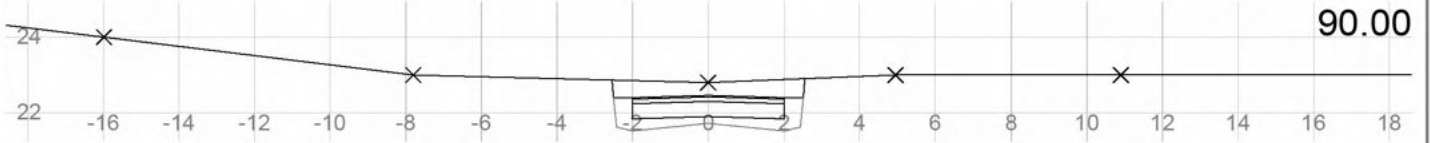
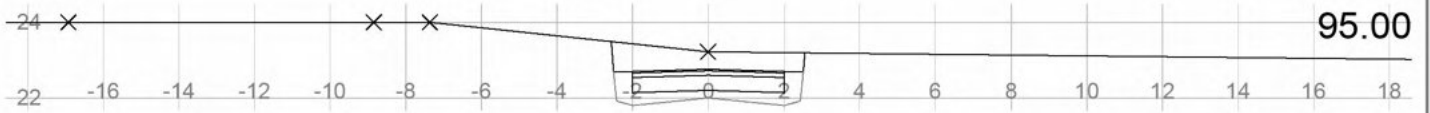


45.00

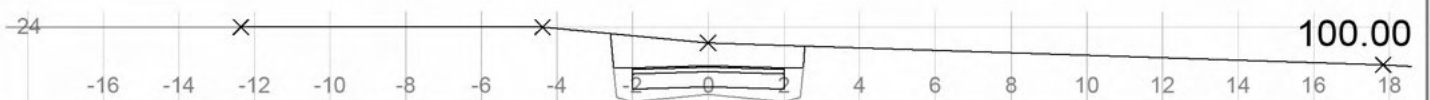
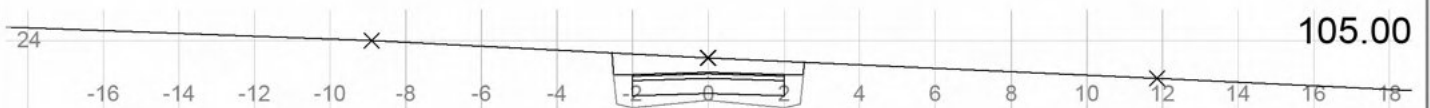
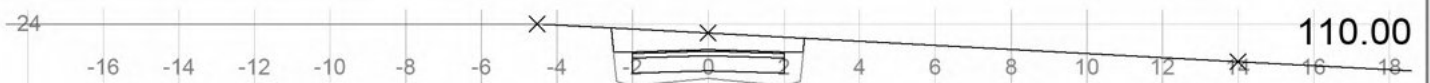
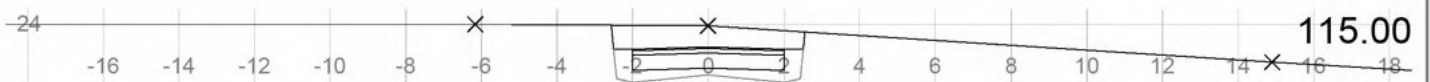
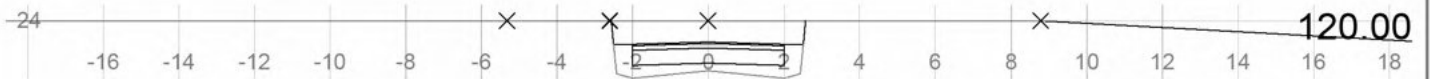
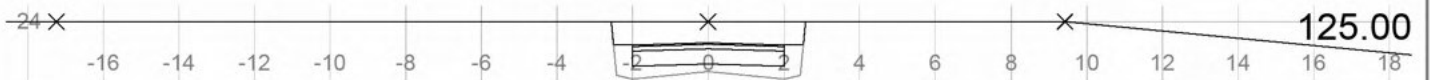
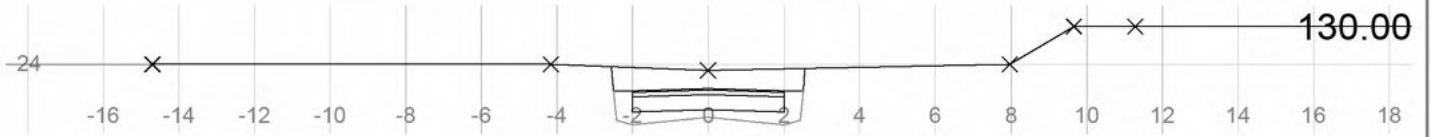
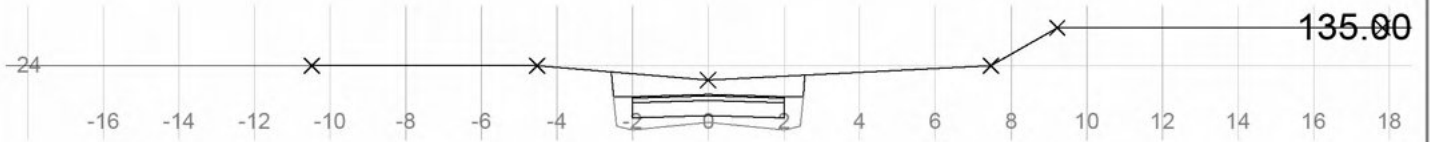
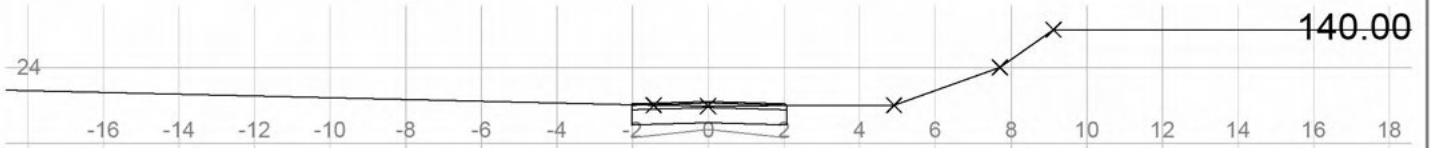
**f\_SV1**  
 gnr. 81 bnr. 1 m.fl. Risøy - Alver kommune  
 Tverrprofil  
 Holon Bergen AS

Tegnet av	Saksbehandler
Sidemannskontr.	Prosjektansvarlig
Dato	Målestokk
Prosj.nr.	1: 200
	1: 200
Tegn.nr.	Rev.
3	





<b>f_SV1</b> gnr. 81 bnr. 1 m.fl. Risøy - Alver kommune Tverrprofil  Holon Bergen AS	Tegnet av	Saksbehandler
	Sidemannskontr.	Prosjektansvarlig
	Dato	Målestokk
	Prosj.nr.	1: 200 1: 200
Tegn.nr.	4	Rev.



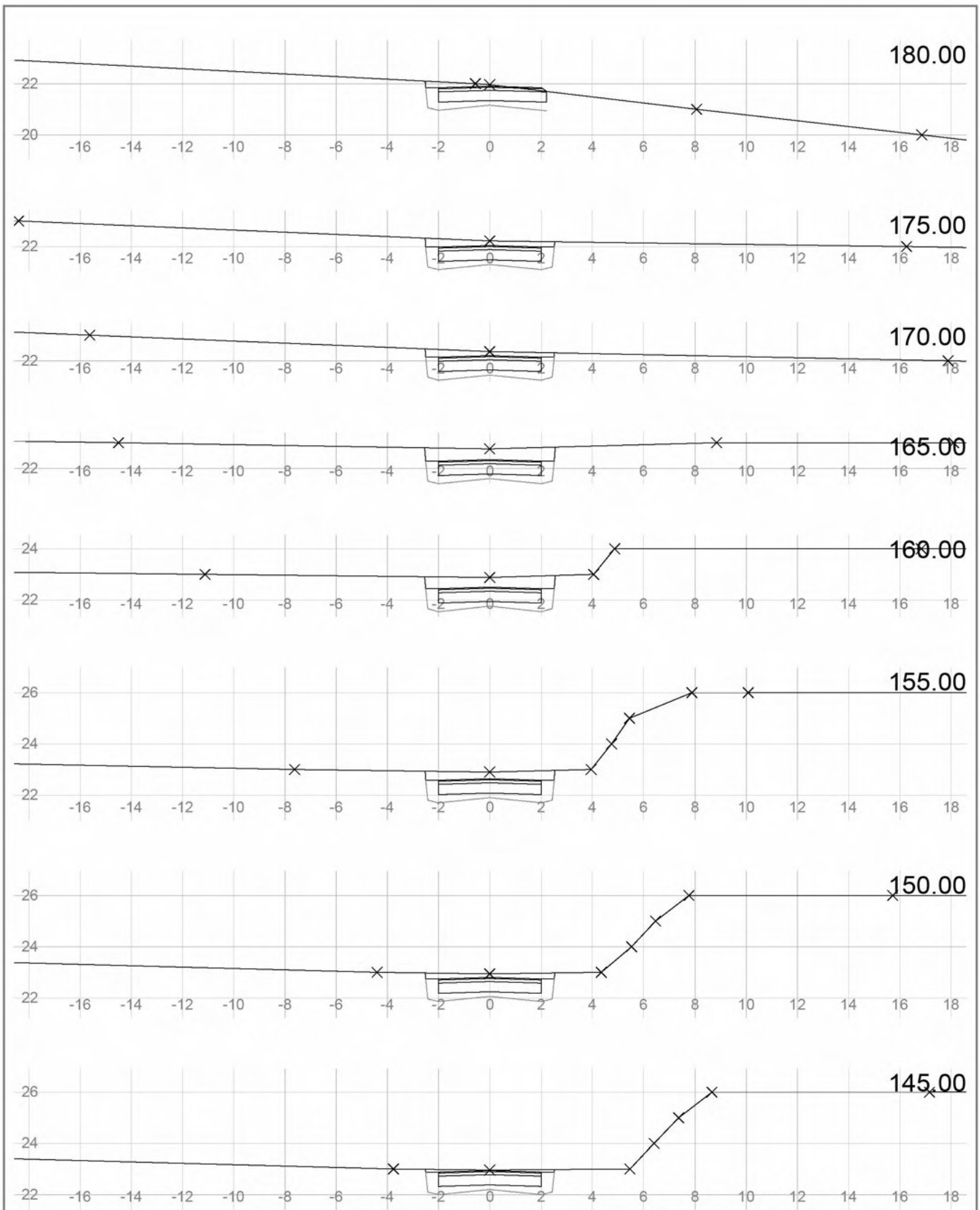
**f\_SV1**  
 gnr. 81 bnr. 1 m.fl. Risøy - Alver kommune

Tverrprofil

Holon Bergen AS

Tegnet av	Saksbehandler
Sidemannskontr.	Prosjektansvarlig
Dato	Målestokk
Prosj.nr.	1: 200
	1: 200
Tegn.nr.	Rev.
5	



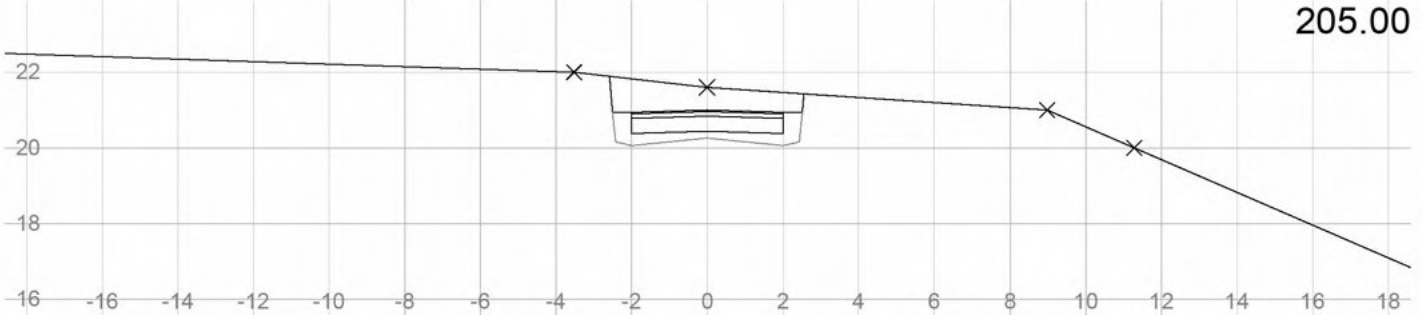


**f\_SV1**  
 gnr. 81 bnr. 1 m.fl. Risøy - Alver kommune  
 Tverrprofil

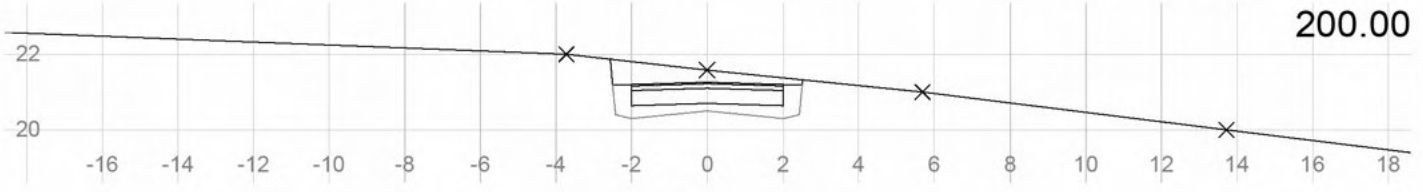
---

Holon Bergen AS

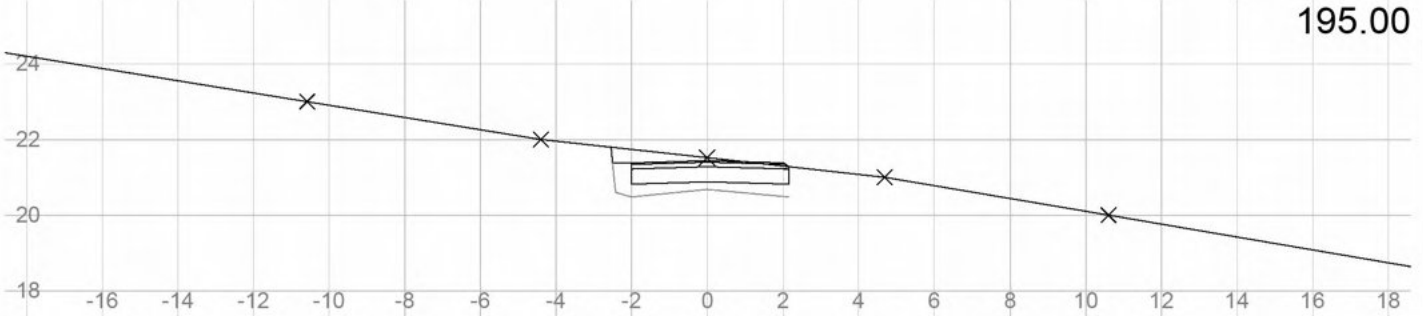
Tegnet av	Saksbehandler
Sidemannskontr.	Prosjektansvarlig
Dato	Målestokk
Prosj.nr.	1: 200
	1: 200
Tegn.nr.	Rev.
6	



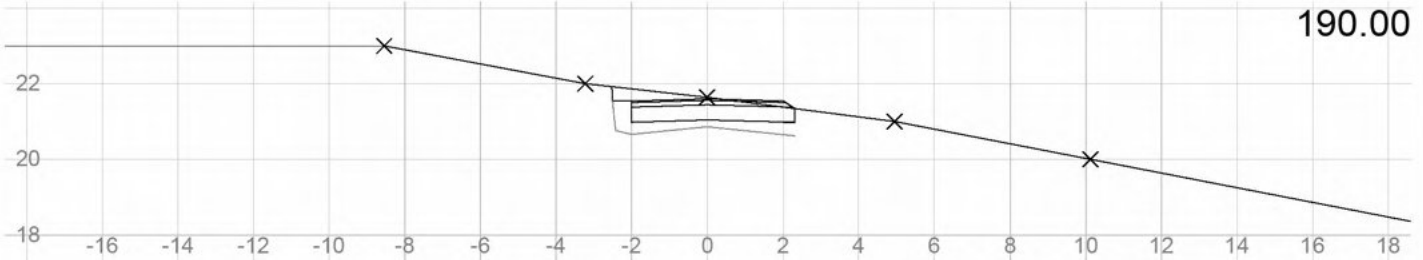
205.00



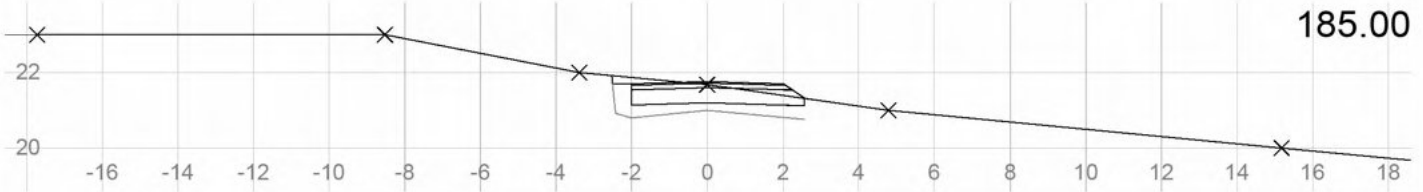
200.00



195.00



190.00

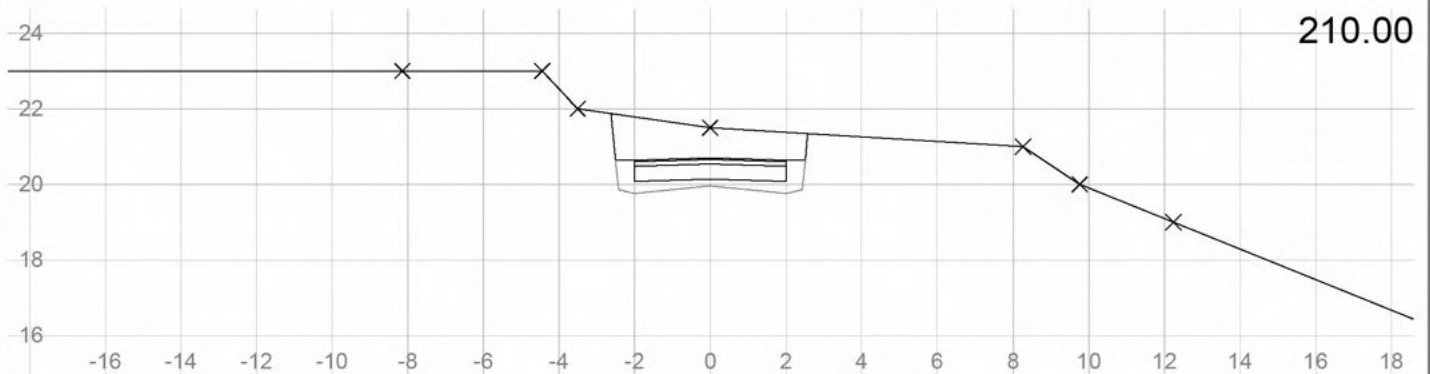
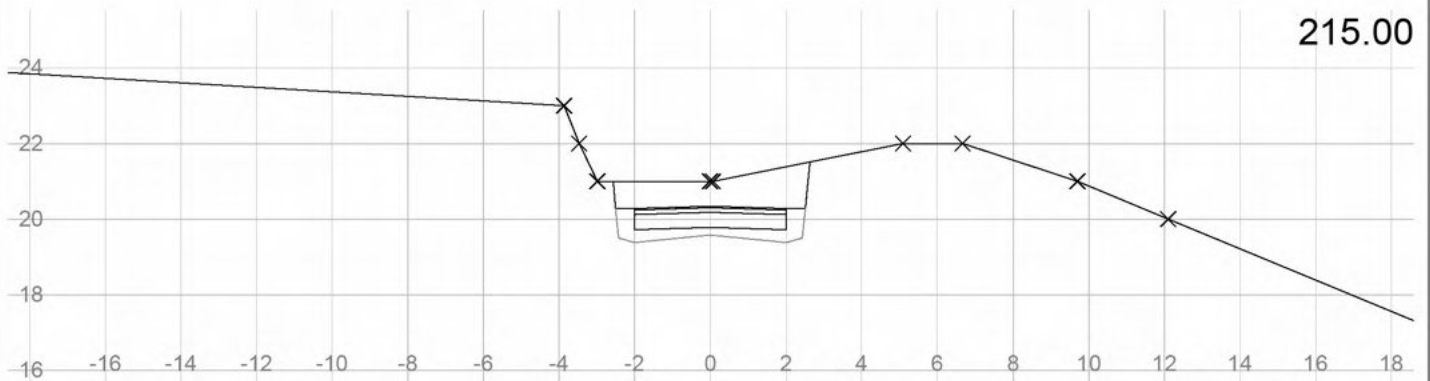
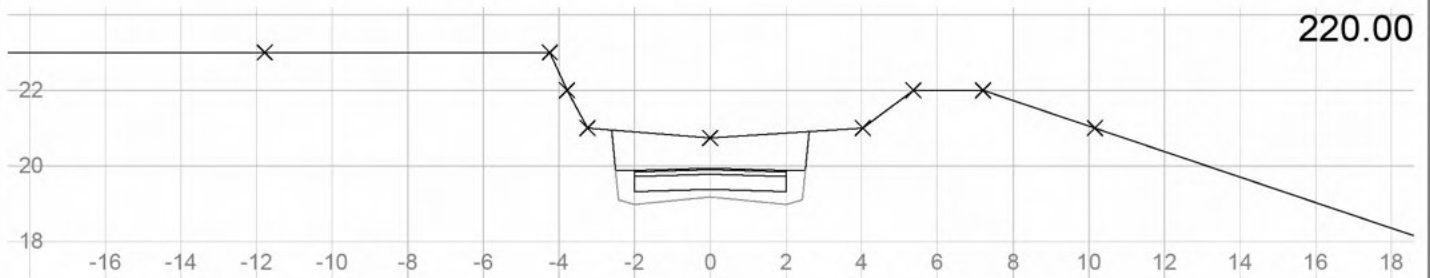
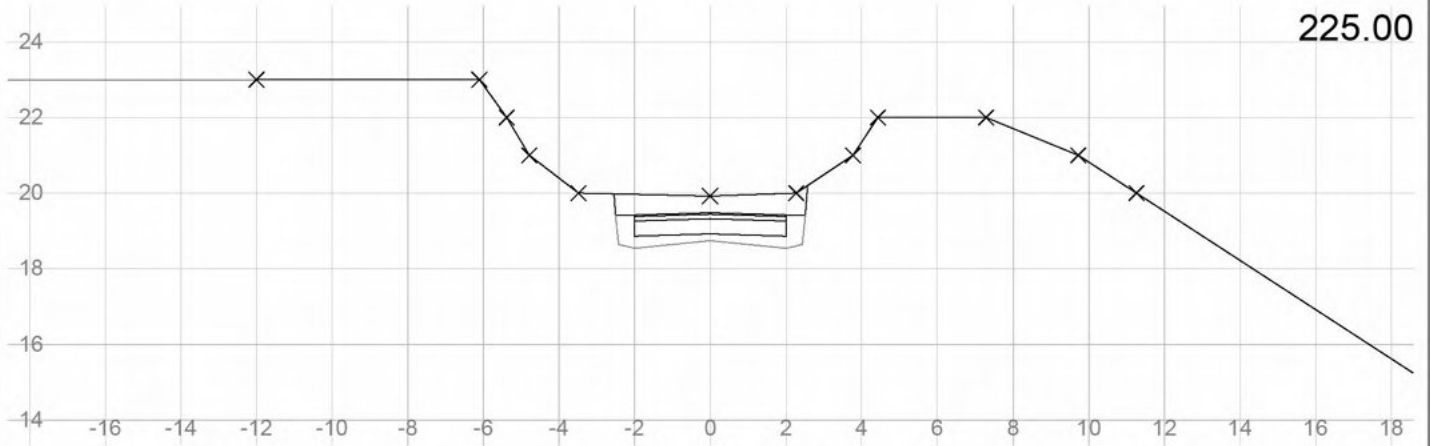


185.00

**f\_SV1**  
 gnr. 81 bnr. 1 m.fl. Risøy - Alver kommune  
 Tverrprofil  
 Holon Bergen AS

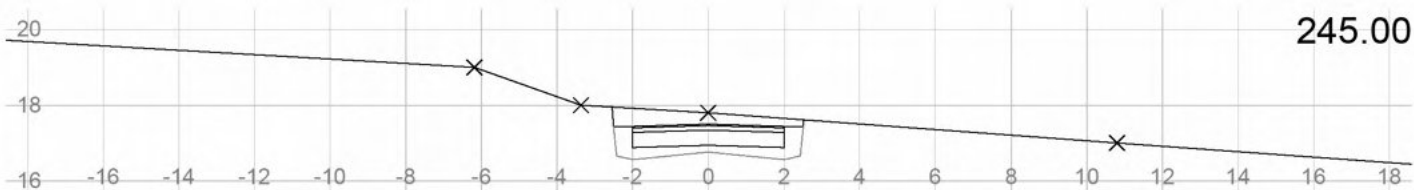
Tegnet av	Saksbehandler
Sidemannskontr.	Prosjektansvarlig
Dato	Målestokk
Prosj.nr.	1: 200
	1: 200
Tegn.nr.	Rev.
7	



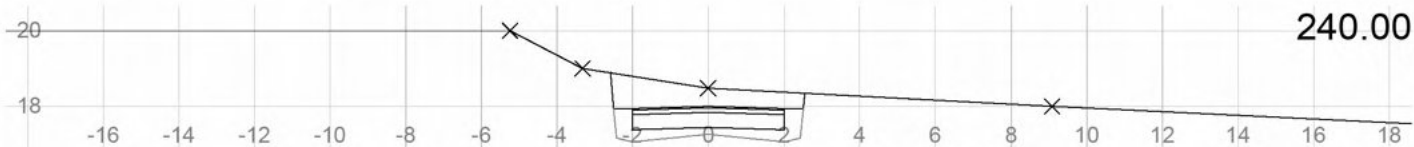


**f\_SV1**  
 gnr. 81 bnr. 1 m.fl. Risøy - Alver kommune  
 Tverrprofil  
 Holon Bergen AS

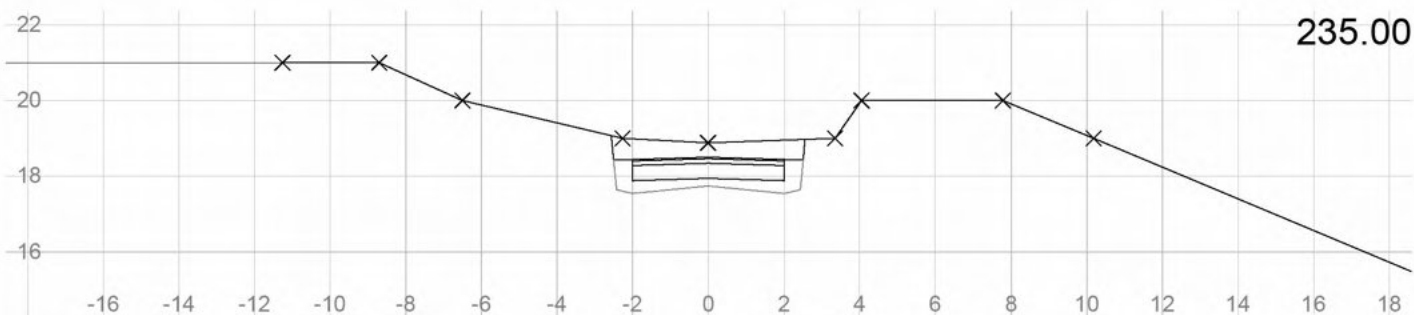
Tegnet av	Saksbehandler
Sidemannskontr.	Prosjektansvarlig
Dato	Målestokk
Prosj.nr.	1: 200
	1: 200
Tegn.nr.	Rev.
8	



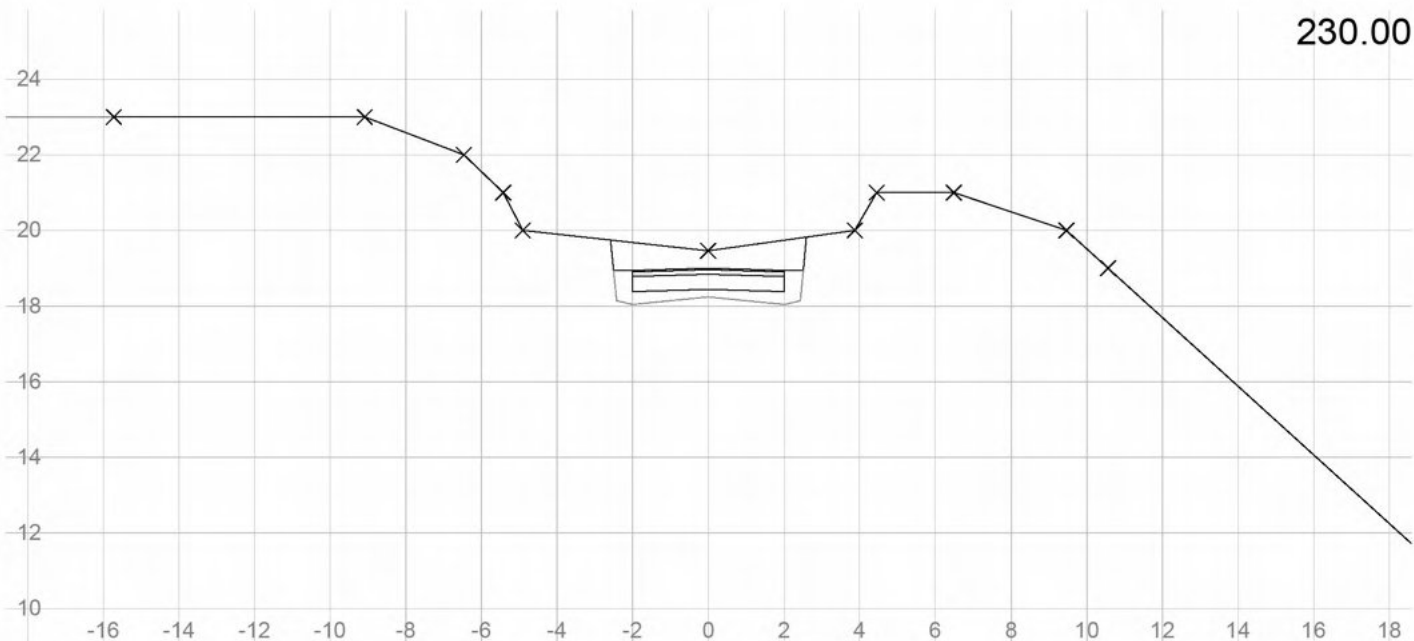
245.00



240.00



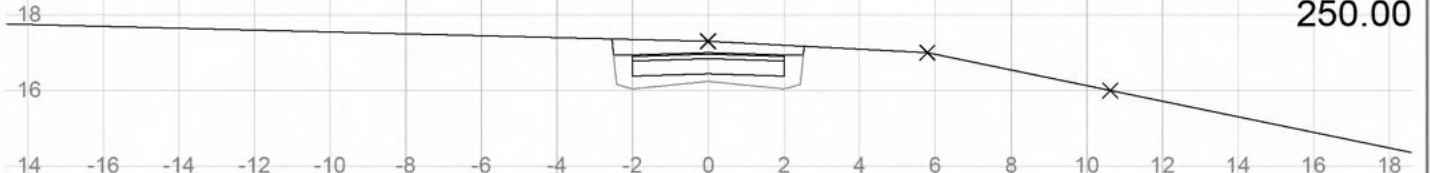
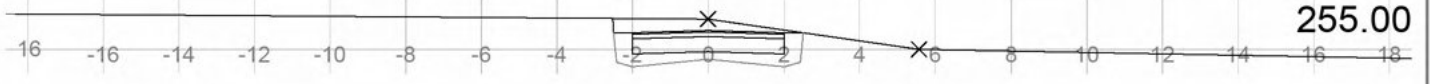

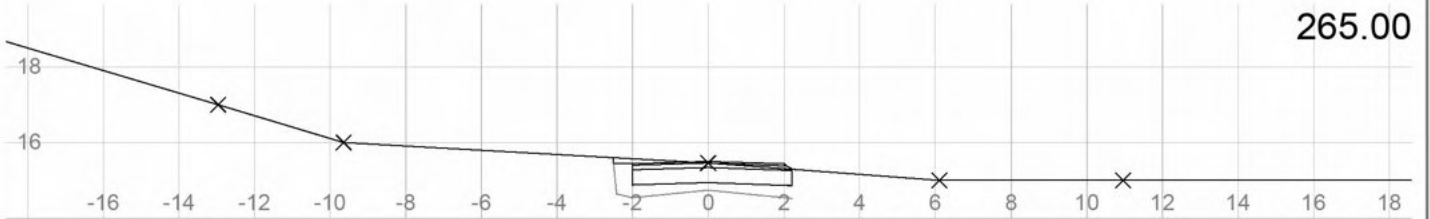
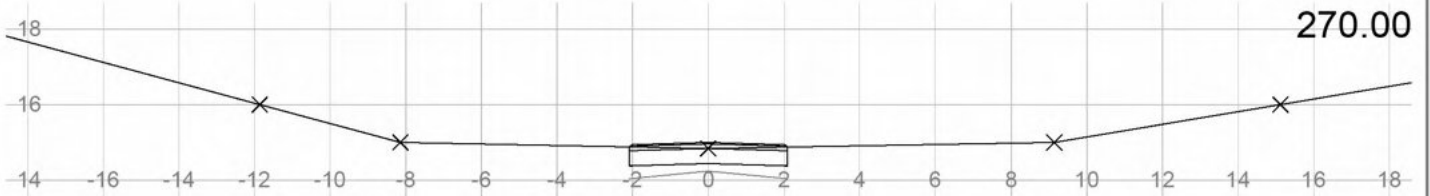
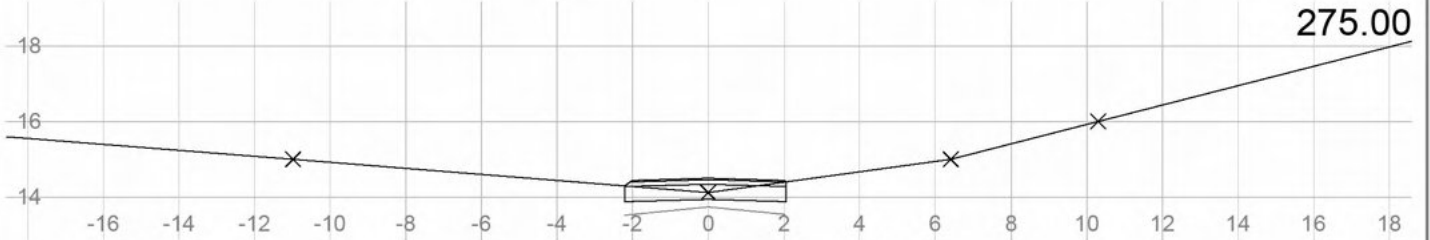
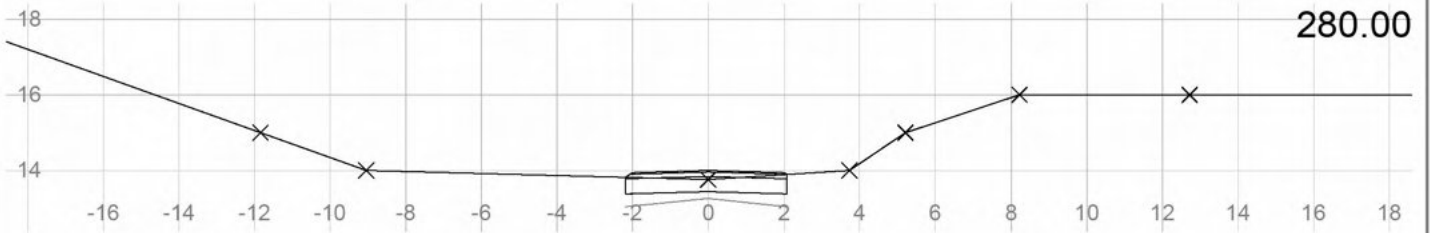
235.00



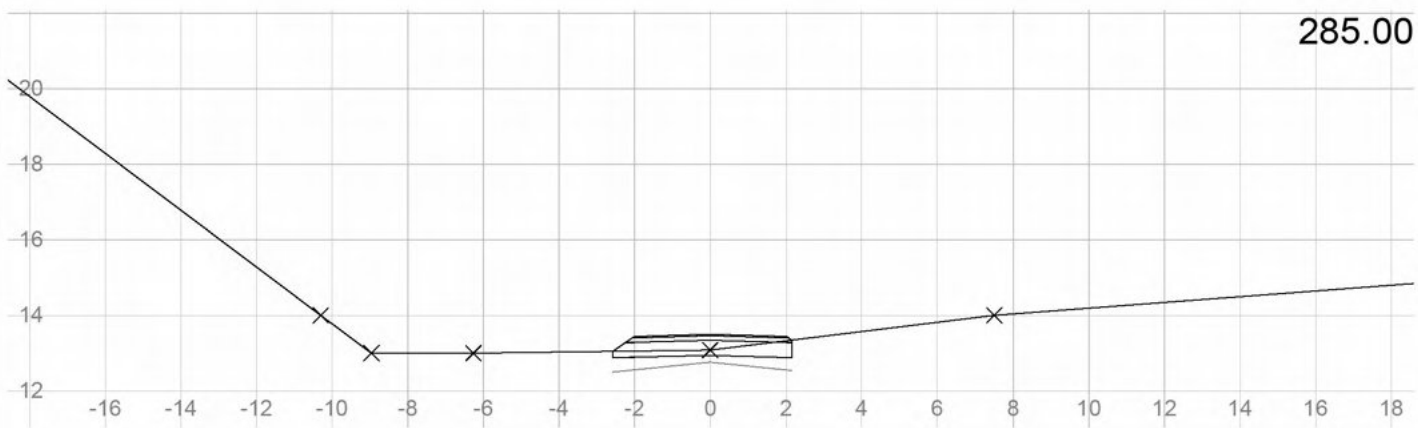
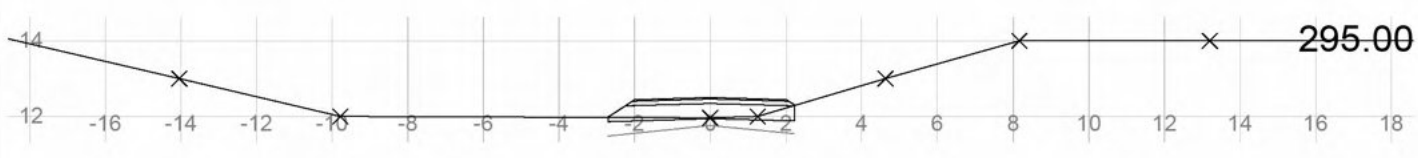
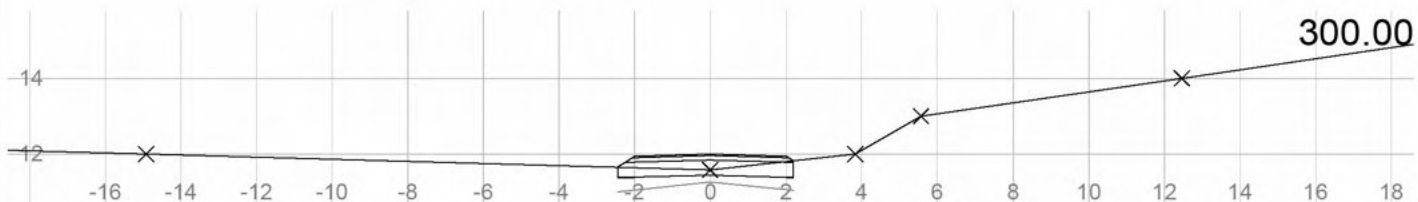
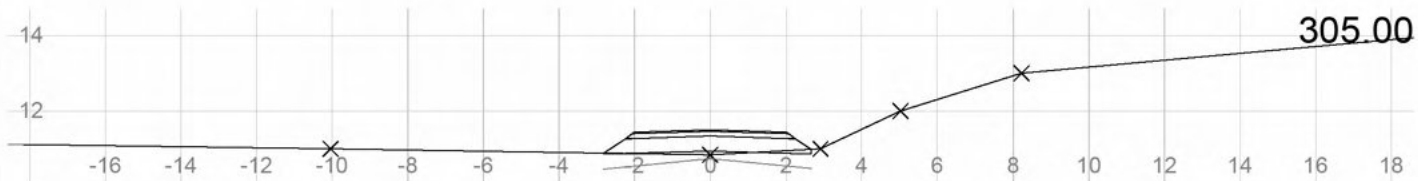

230.00

<b>f_SV1</b> gnr. 81 bnr. 1 m.fl. Risøy - Alver kommune Tverrprofil  Holon Bergen AS	Tegnet av	Saksbehandler
	Sidemannskontr.	Prosjektansvarlig
	Dato	Målestokk
	Prosj.nr.	1: 200
		1: 200
Tegn.nr.	9	Rev.





<b>f_SV1</b> gnr. 81 bnr. 1 m.fl. Risøy - Alver kommune Tverrprofil  Holon Bergen AS	Tegnet av	Saksbehandler
	Sidemannskontr.	Prosjektansvarlig
	Dato	Målestokk
	Prosj.nr.	1: 200
		1: 200
Tegn.nr.	10	Rev.

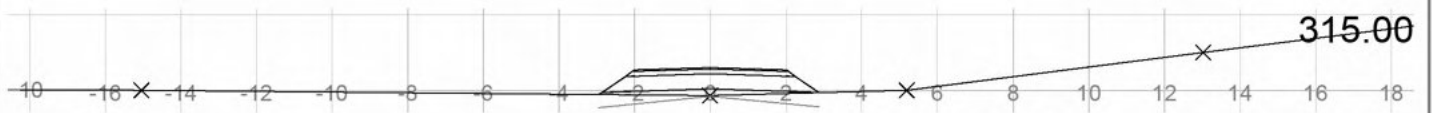
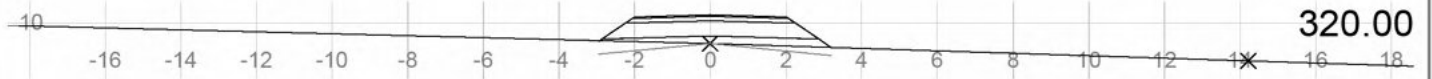
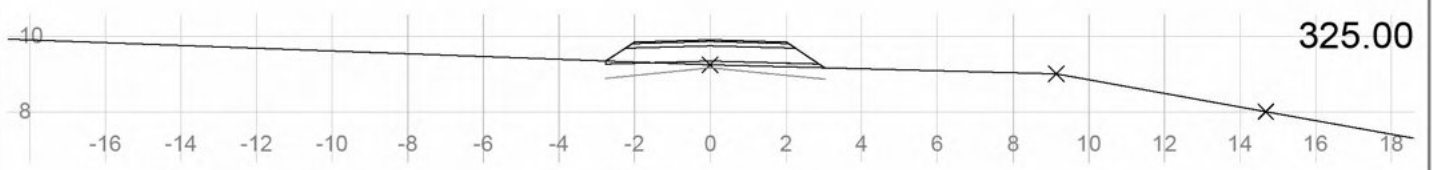

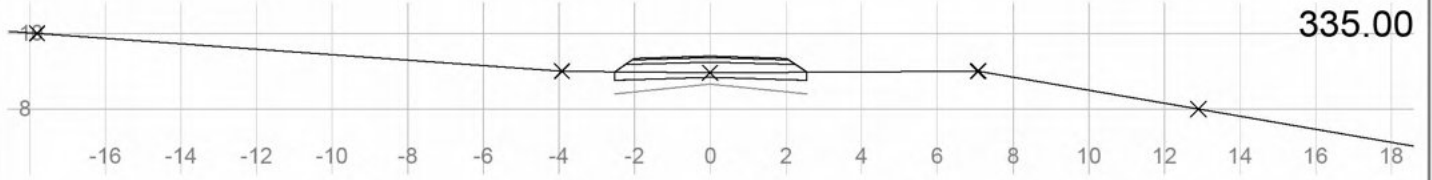
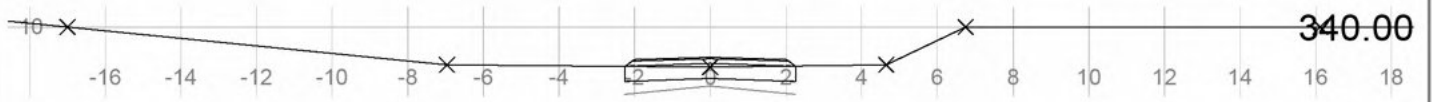
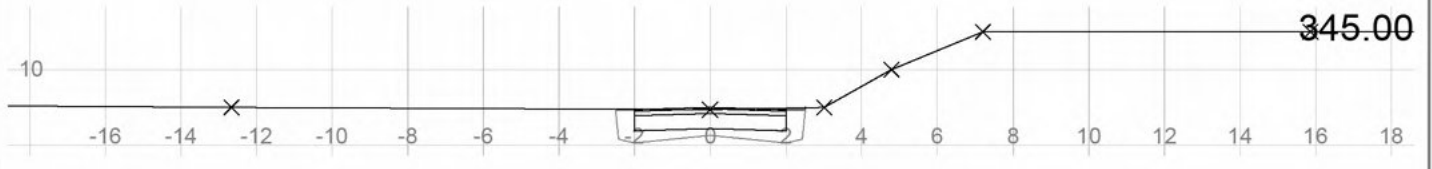
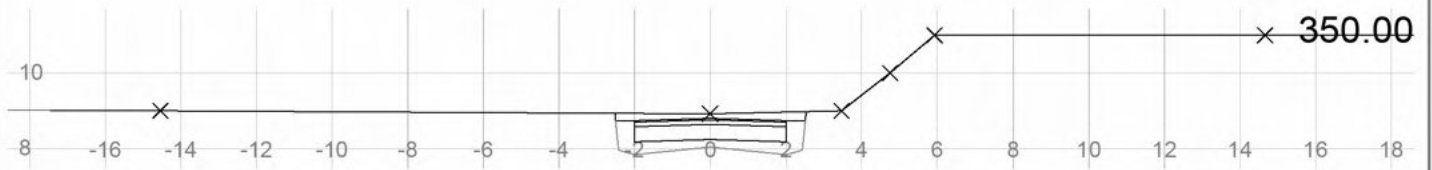


**f\_SV1**  
 gnr. 81 bnr. 1 m.fl. Risøy - Alver kommune  
 Tverrprofil

---

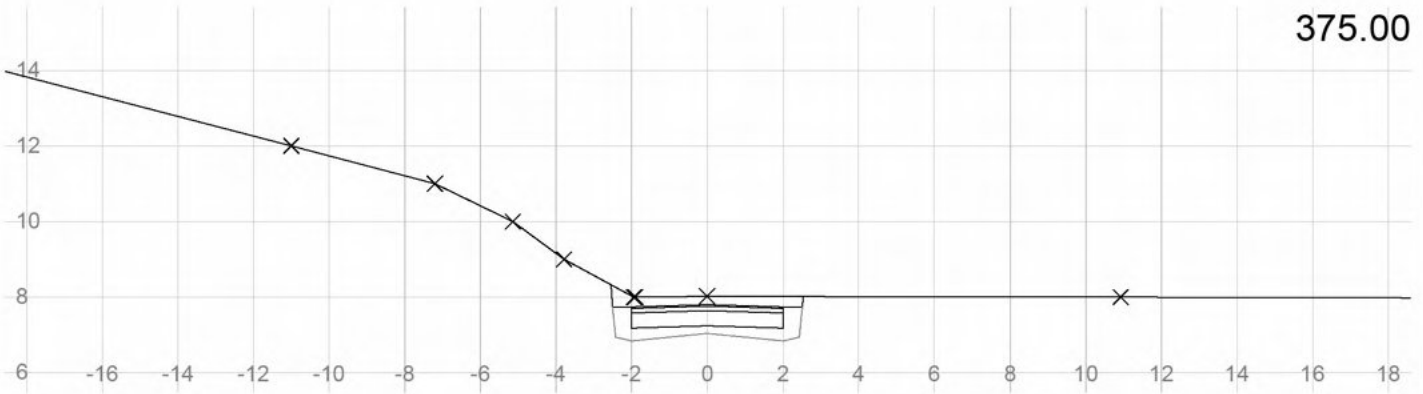
Holon Bergen AS

Tegnet av	Saksbehandler
Sidemannskontr.	Prosjektansvarlig
Dato	Målestokk
Prosj.nr.	1: 200
	1: 200
Tegn.nr.	Rev.
11	

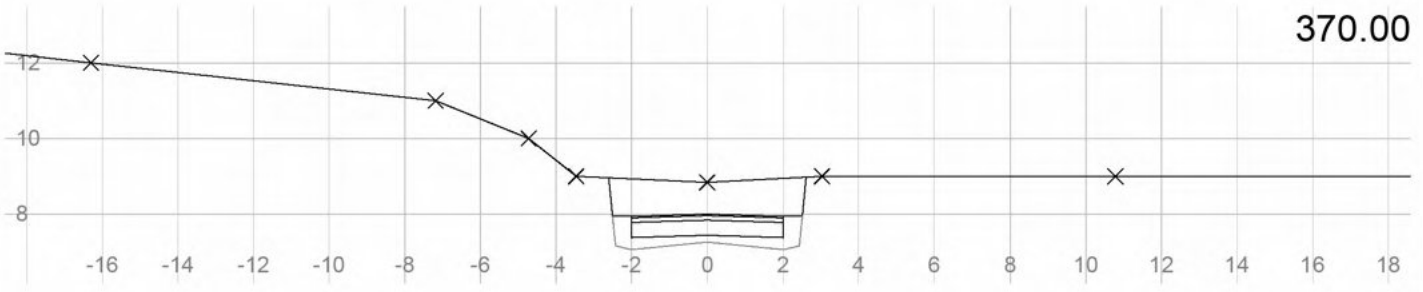


<b>f_SV1</b> gnr. 81 bnr. 1 m.fl. Risøy - Alver kommune Tverrprofil  Holon Bergen AS	Tegnet av	Saksbehandler
	Sidemannskontr.	Prosjektansvarlig
	Dato	Målestokk
	Prosj.nr.	1: 200 1: 200
	Tegn.nr.	Rev.
	12	

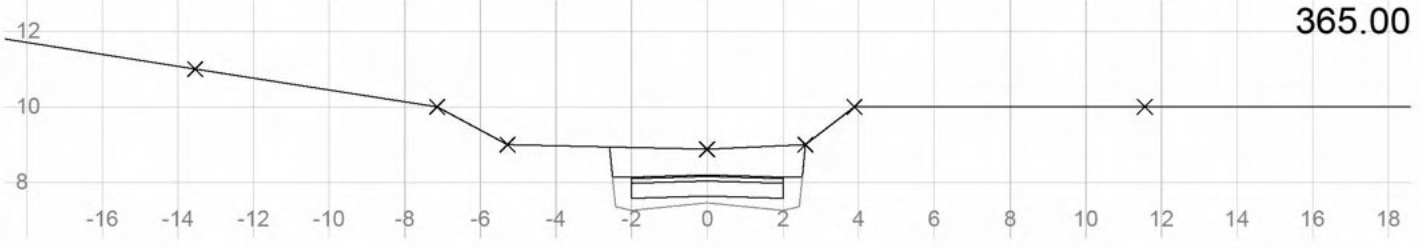




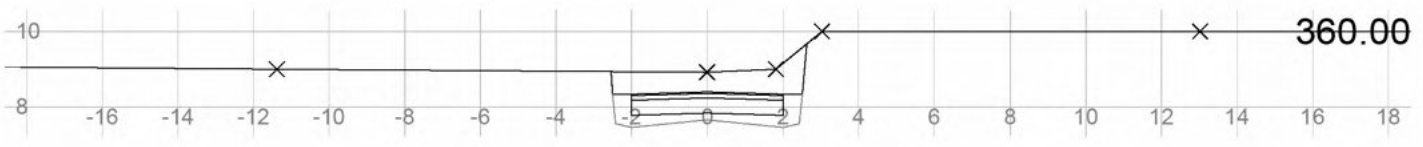
375.00



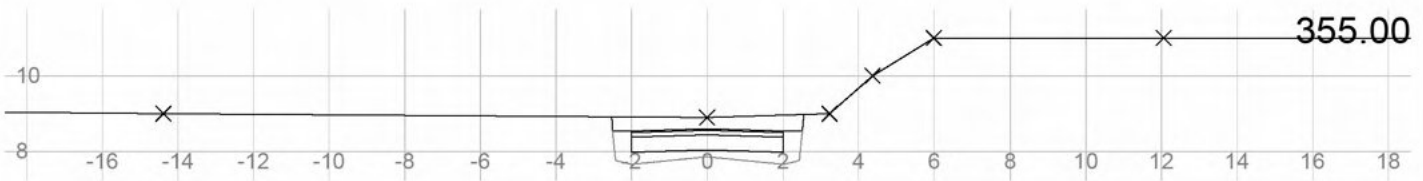
370.00



365.00

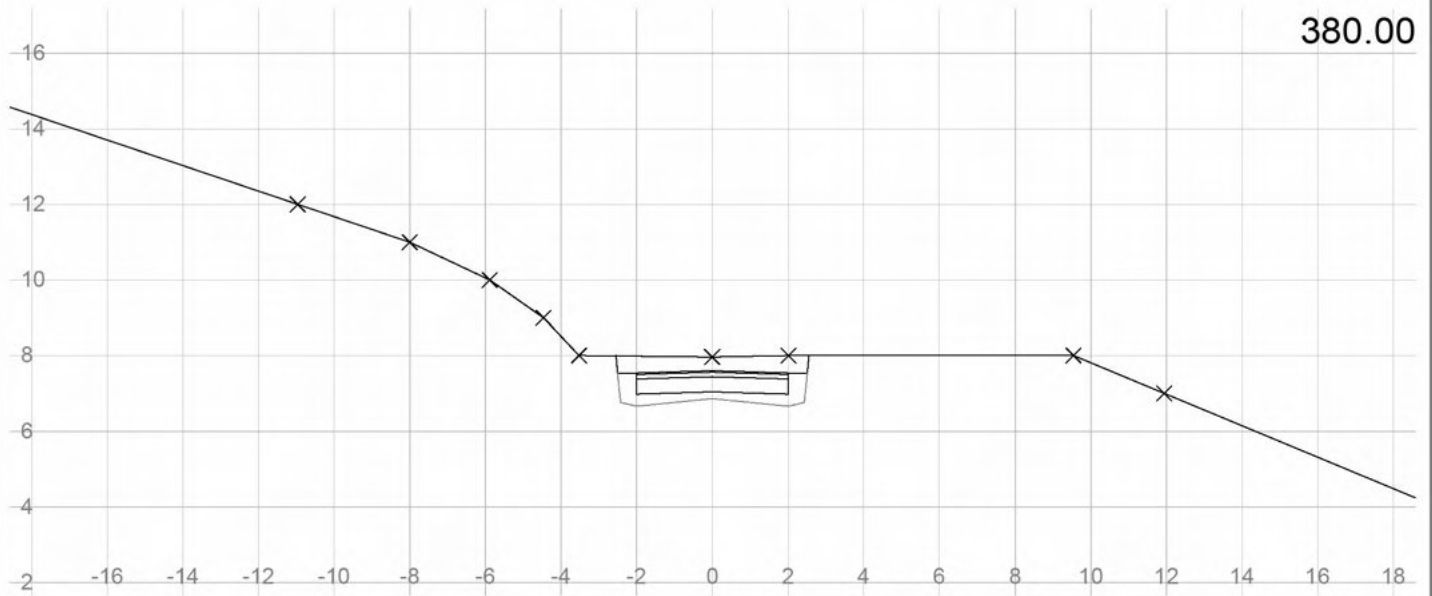
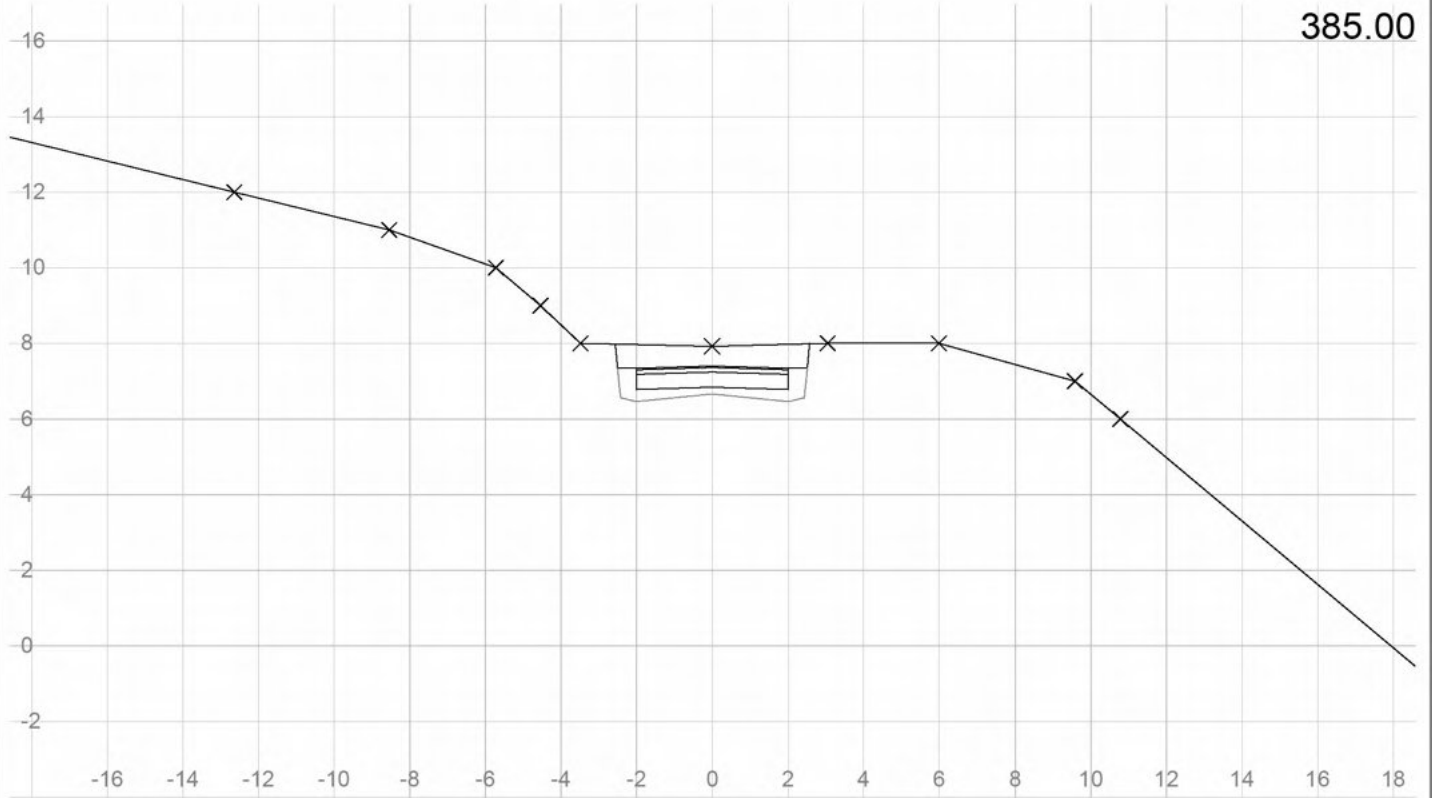


360.00



355.00

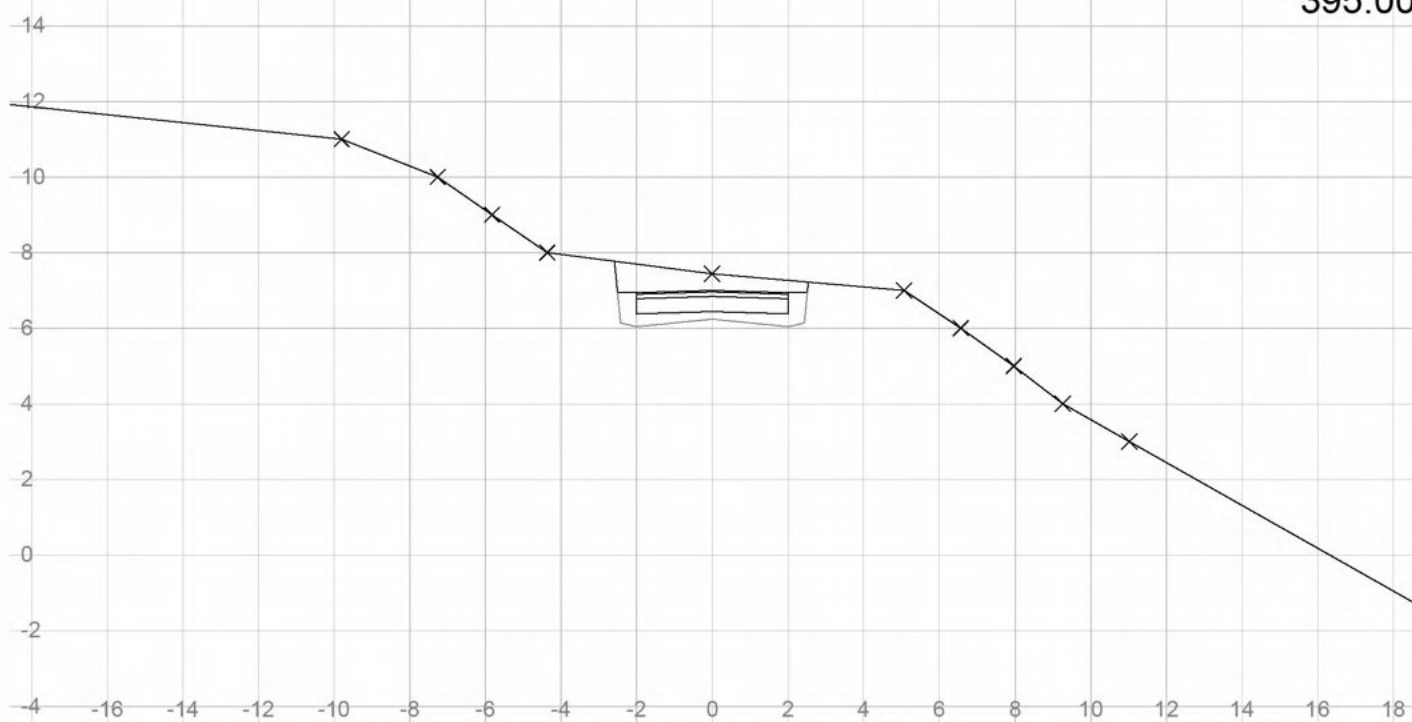
<b>f_SV1</b> gnr. 81 bnr. 1 m.fl. Risøy - Alver kommune Tverrprofil  Holon Bergen AS	Tegnet av	Saksbehandler
	Sidemannskontr.	Prosjektansvarlig
	Dato	Målestokk
	Prosj.nr.	1: 200
	Tegn.nr.	13
		Rev.



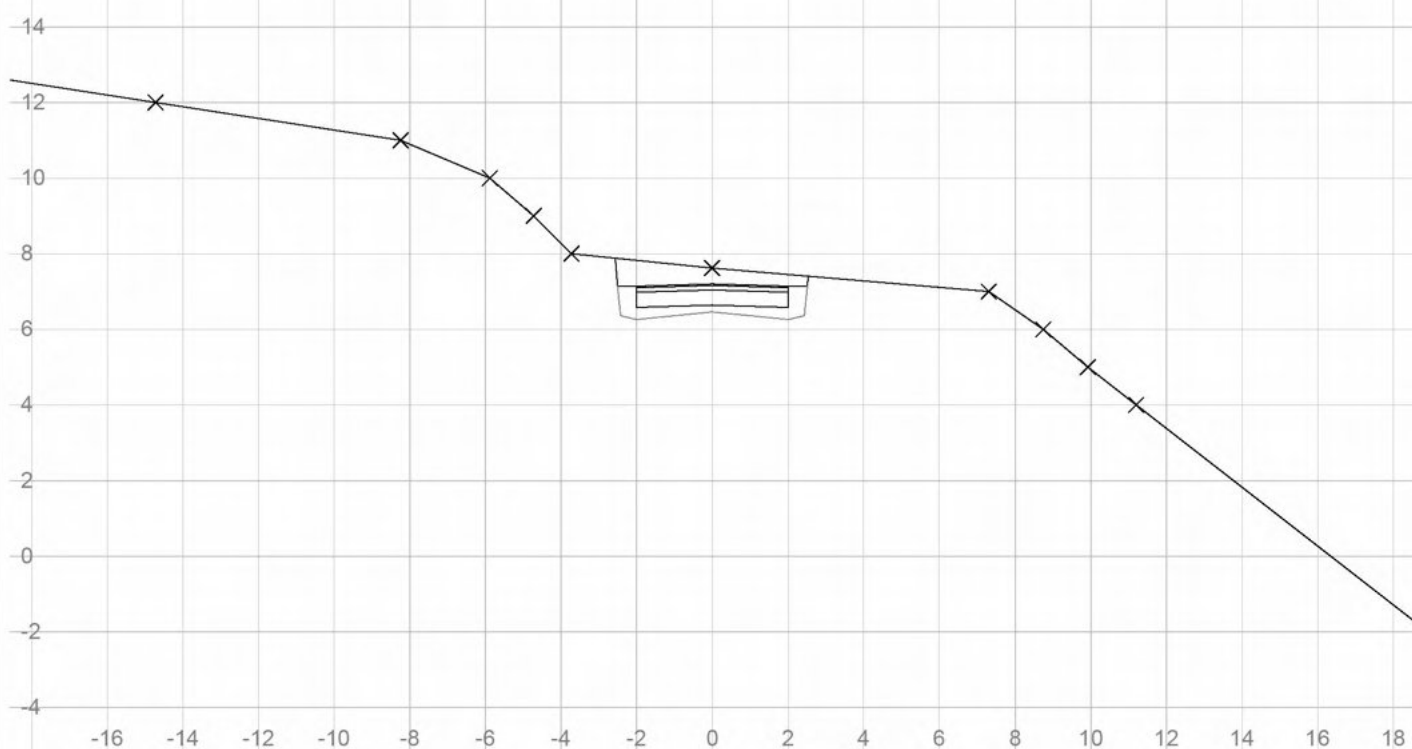
**f\_SV1**  
 gnr. 81 bnr. 1 m.fl. Risøy - Alver kommune  
 Tverrprofil  
 Holon Bergen AS

Tegnet av	Saksbehandler
Sidemannskontr.	Prosjektansvarlig
Dato	Målestokk
Prosj.nr.	1: 200
	1: 200
Tegn.nr.	Rev.
14	

395.00



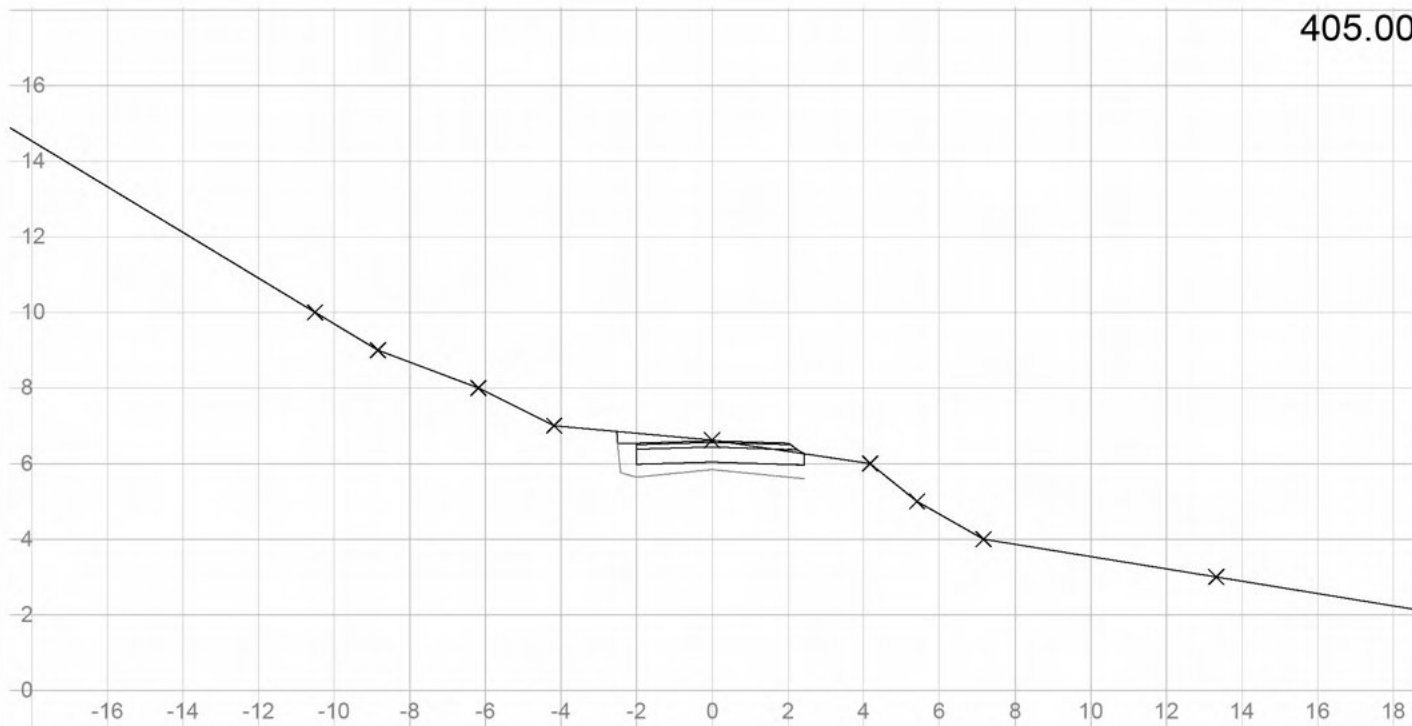
390.00



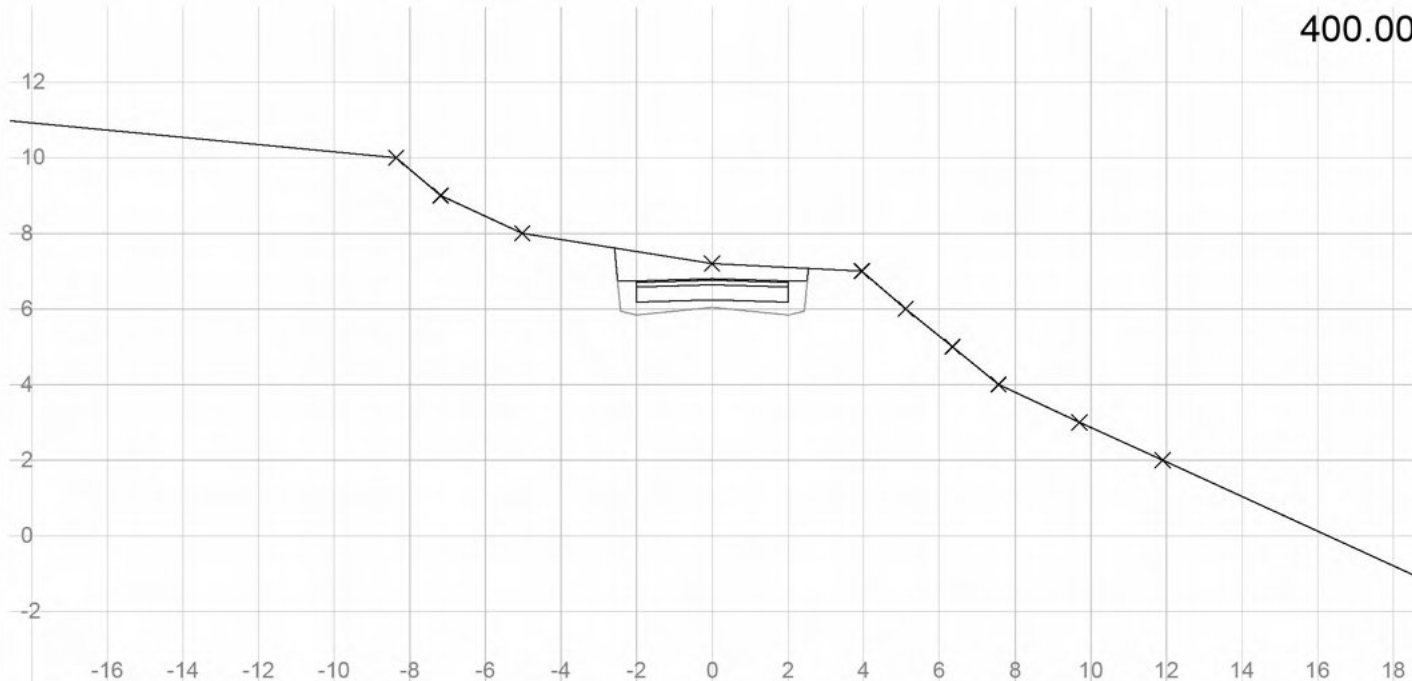
<b>f_SV1</b> gnr. 81 bnr. 1 m.fl. Risøy - Alver kommune Tverrprofil  Holon Bergen AS	Tegnet av	Saksbehandler
	Sidemannskontr.	Prosjektansvarlig
	Dato	Målestokk
	Prosj.nr.	1: 200 1: 200
	Tegn.nr.	15



405.00

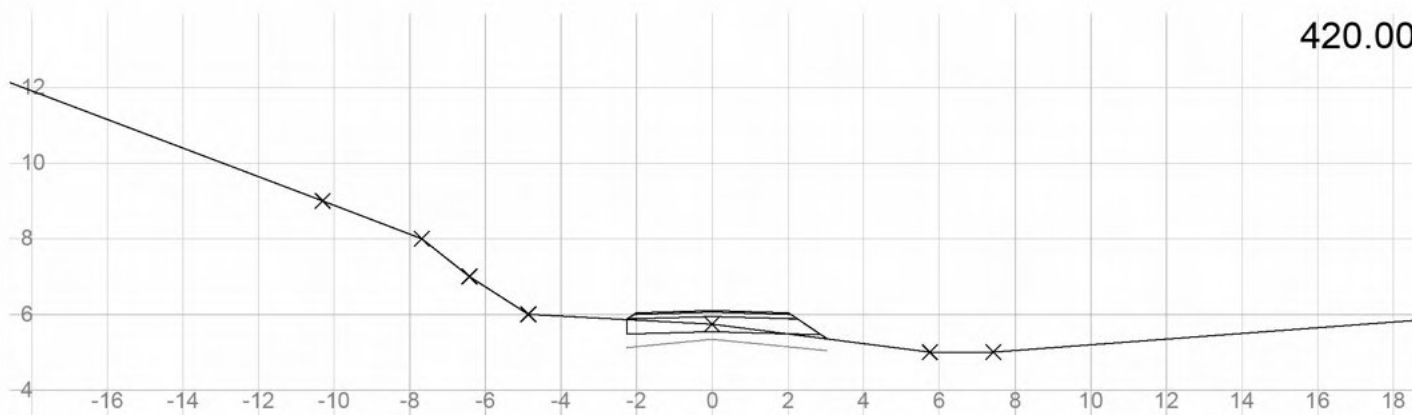


400.00

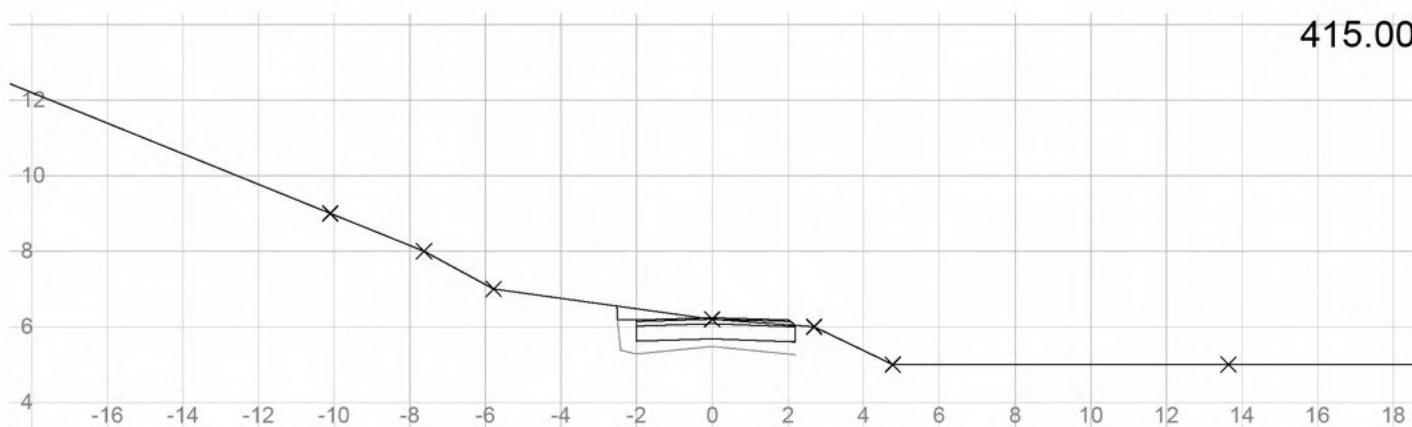


<b>f_SV1</b> gnr. 81 bnr. 1 m.fl. Risøy - Alver kommune Tverrprofil	Tegnet av	Saksbehandler	
	Sidemannskontr.	Prosjektansvarlig	
	Dato	Målestokk	
	Prosj.nr.	1: 200 1: 200	
Holon Bergen AS	Tegn.nr.	16	Rev.

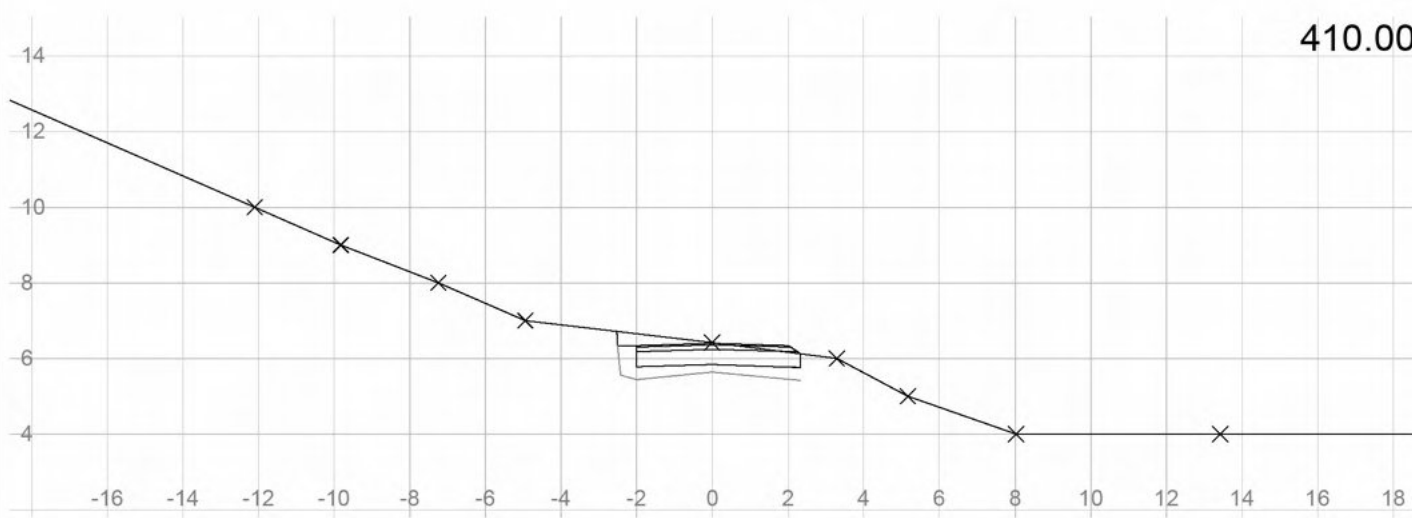
420.00



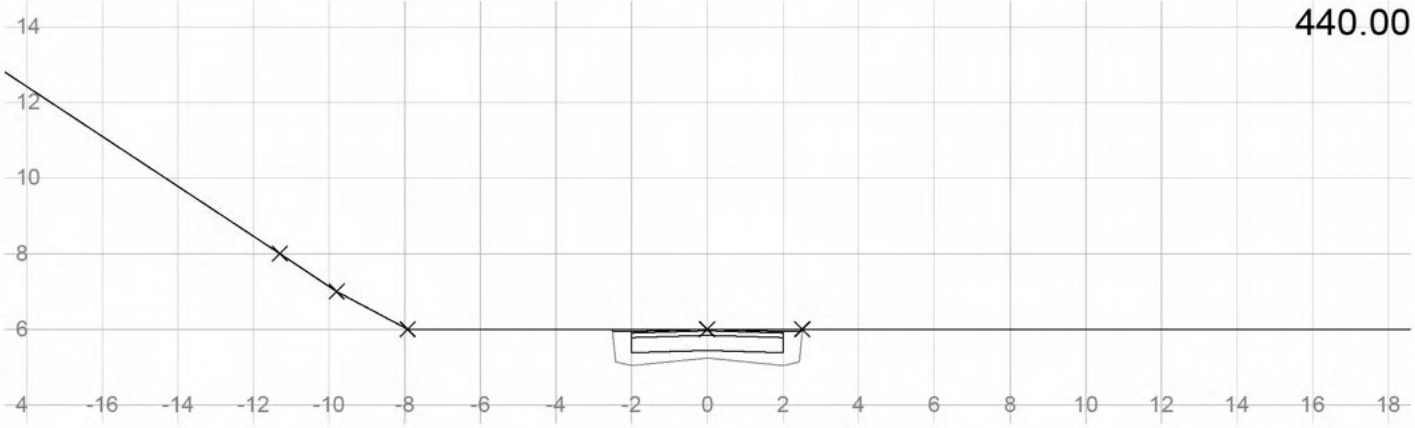
415.00



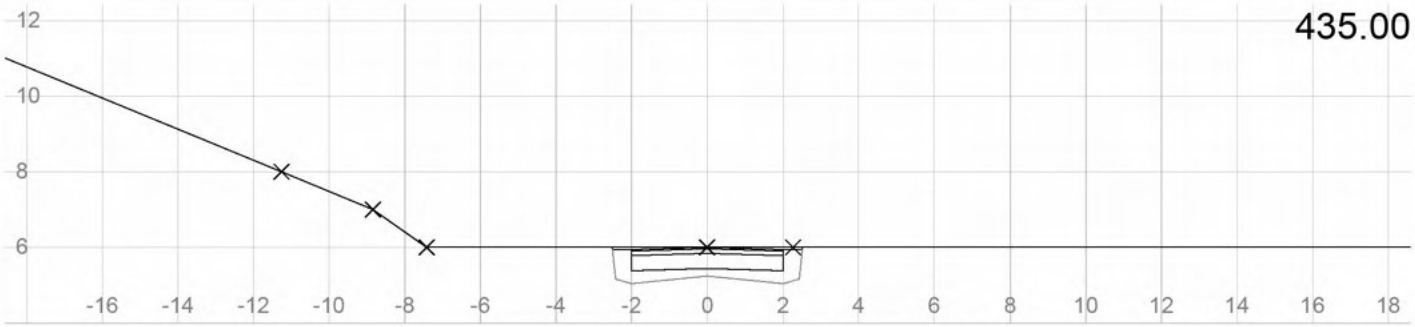
410.00



<b>f_SV1</b> gnr. 81 bnr. 1 m.fl. Risøy - Alver kommune Tverrprofil  Holon Bergen AS	Tegnet av	Saksbehandler
	Sidemannskontr.	Prosjektansvarlig
	Dato	Målestokk
	Prosj.nr.	1: 200
		1: 200
Tegn.nr.	17	Rev.



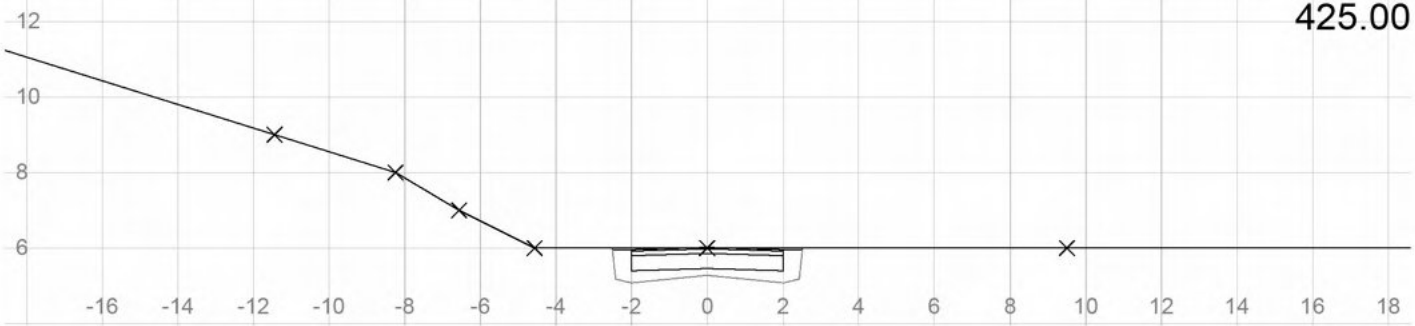
440.00



435.00



430.00



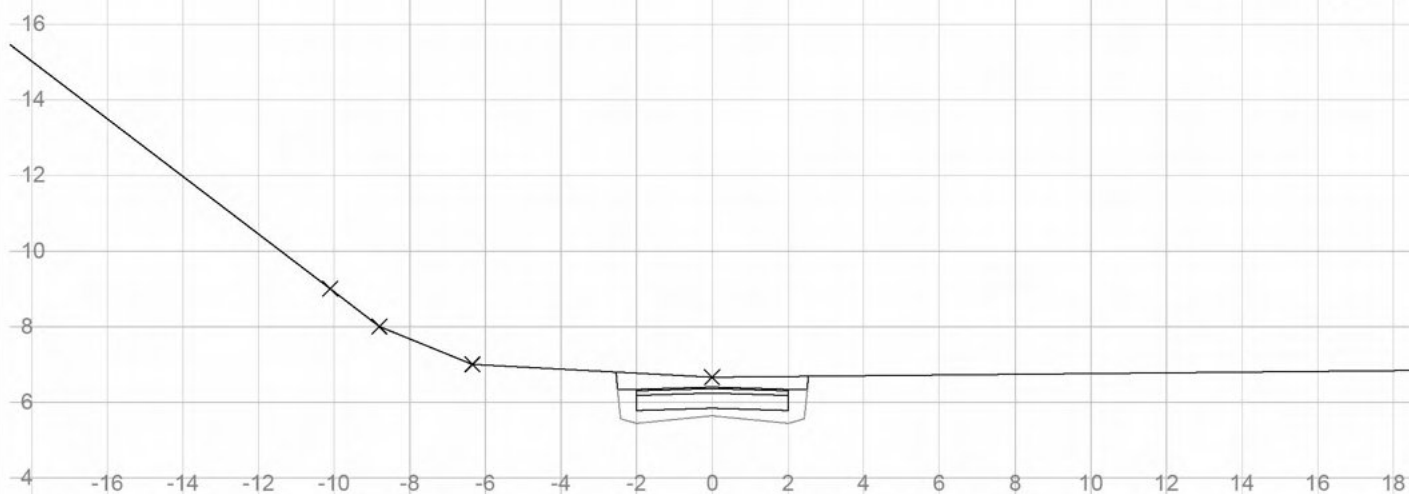
425.00

**f\_SV1**  
 gnr. 81 bnr. 1 m.fl. Risøy - Alver kommune  
 Tverrprofil  
 Holon Bergen AS

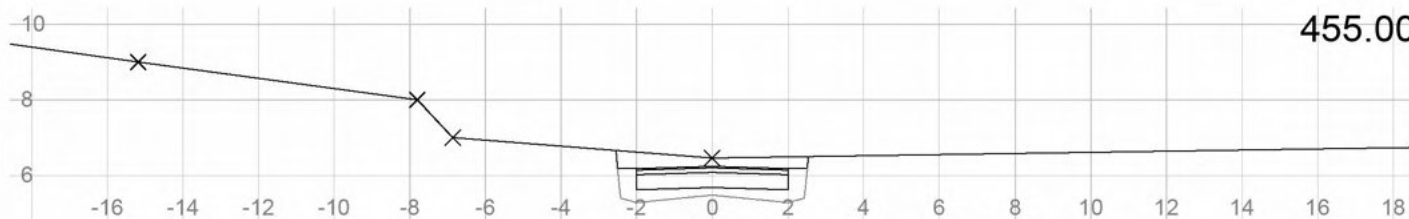
Tegnet av	Saksbehandler
Sidemannskontr.	Prosjektansvarlig
Dato	Målestokk
Prosj.nr.	1: 200
	1: 200
Tegn.nr.	Rev.
18	



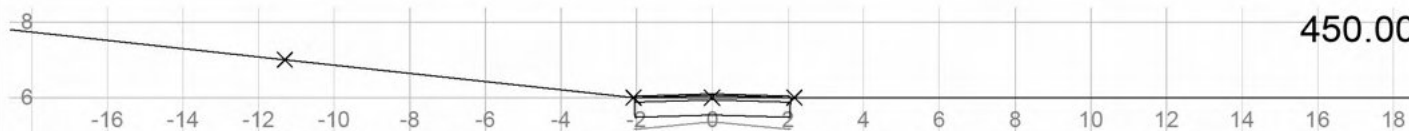
460.00



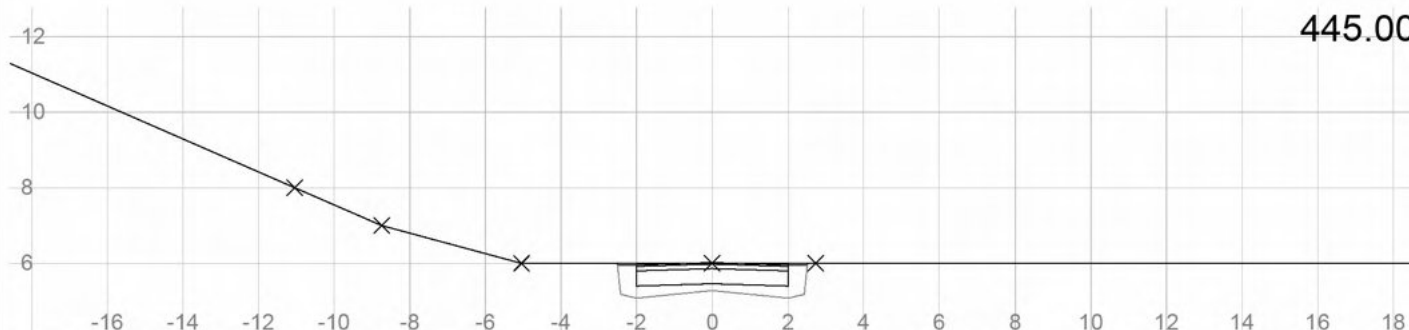
455.00



450.00



445.00

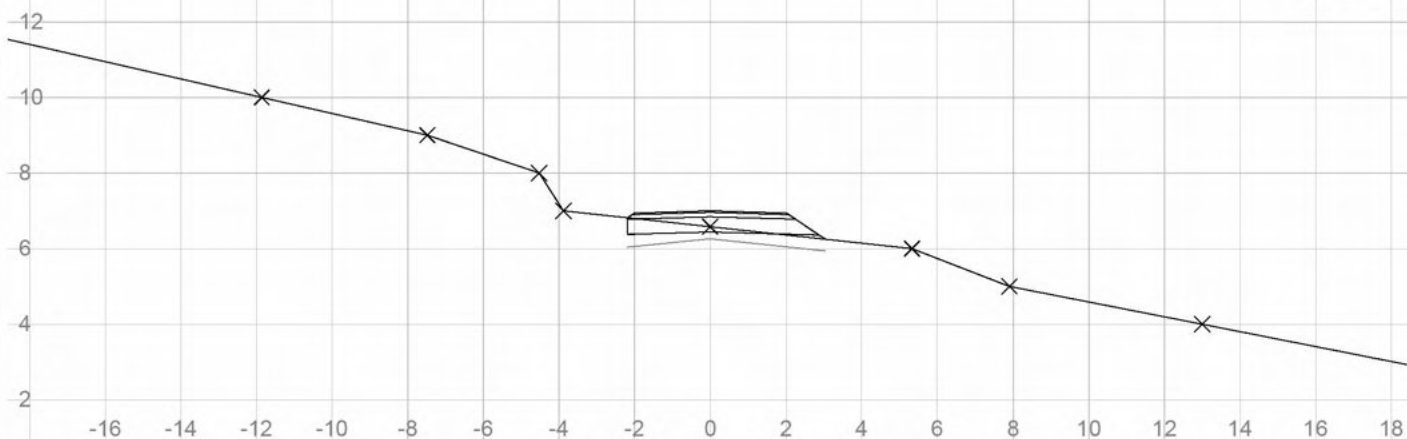


**f\_SV1**  
gnr. 81 bnr. 1 m.fl. Risøy - Alver kommune  
Tverrprofil

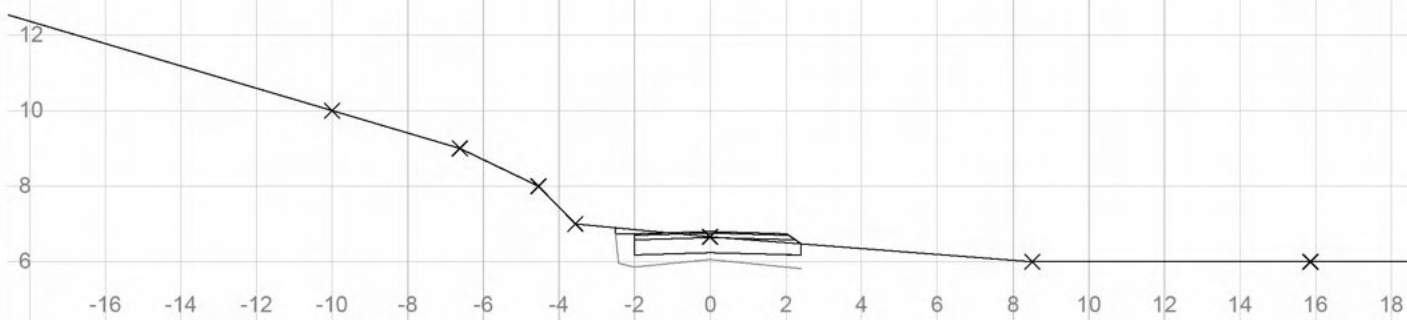
Holon Bergen AS

Tegnet av	Saksbehandler
Sidemannskontr.	Prosjektansvarlig
Dato	Målestokk
Prosj.nr.	1: 200
	1: 200
Tegn.nr.	19
	Rev.

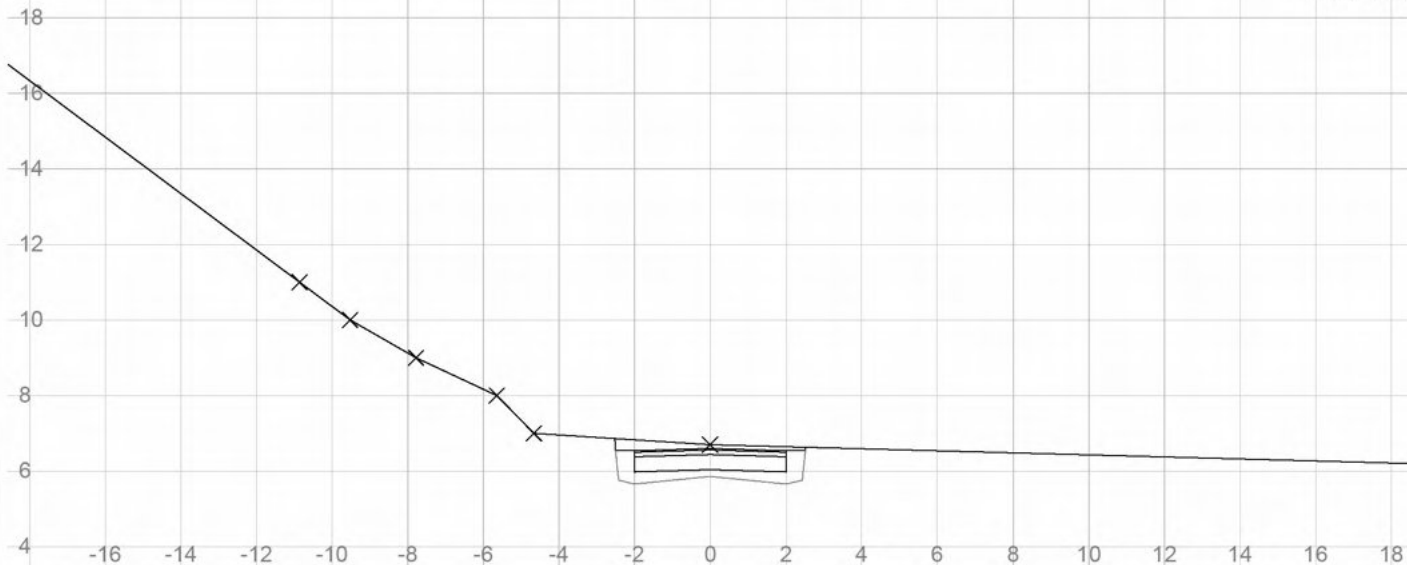
475.00



470.00



465.00

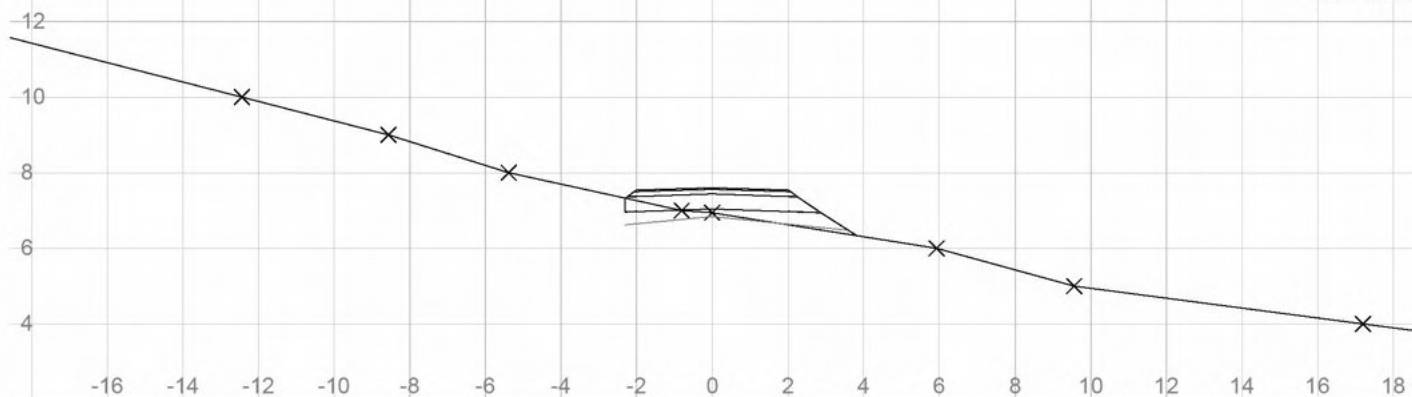


**f\_SV1**  
gnr. 81 bnr. 1 m.fl. Risøy - Alver kommune  
Tverrprofil

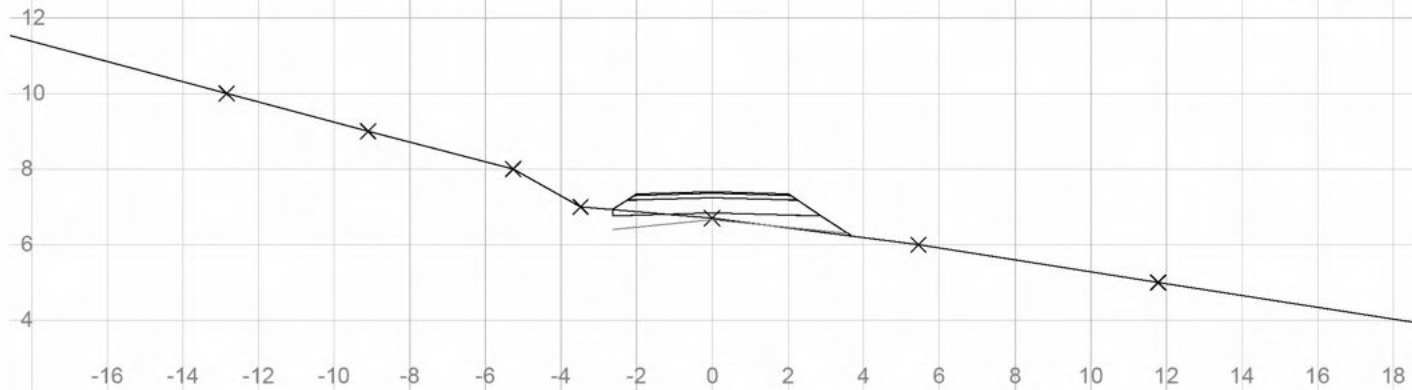
Holon Bergen AS

Tegnet av	Saksbehandler
Sidemannskontr.	Prosjektansvarlig
Dato	Målestokk
Prosj.nr.	1: 200
	1: 200
Tegn.nr.	Rev.
20	

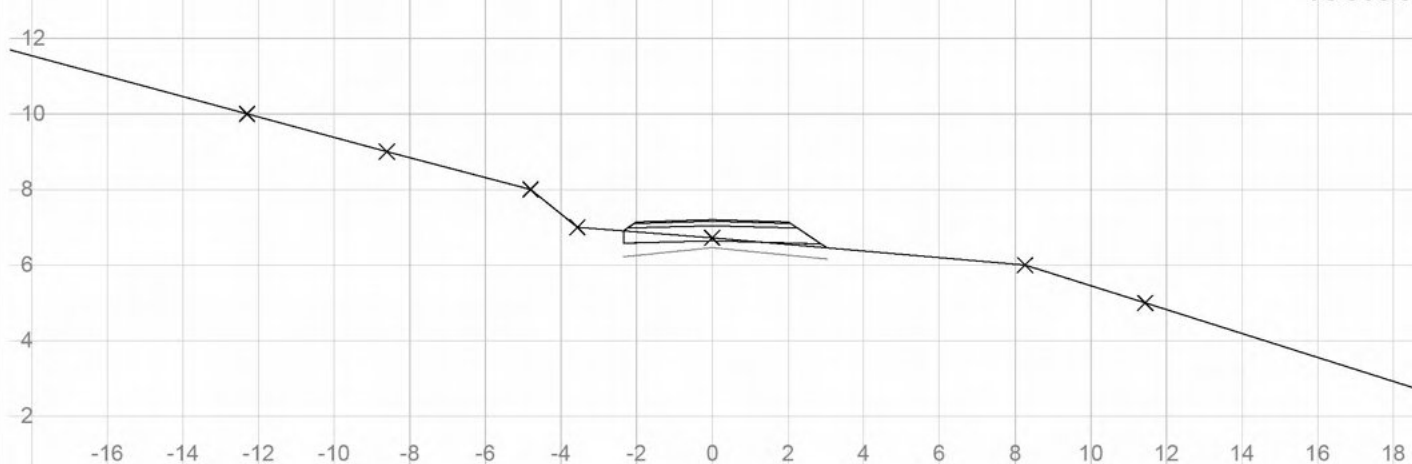
490.00



485.00



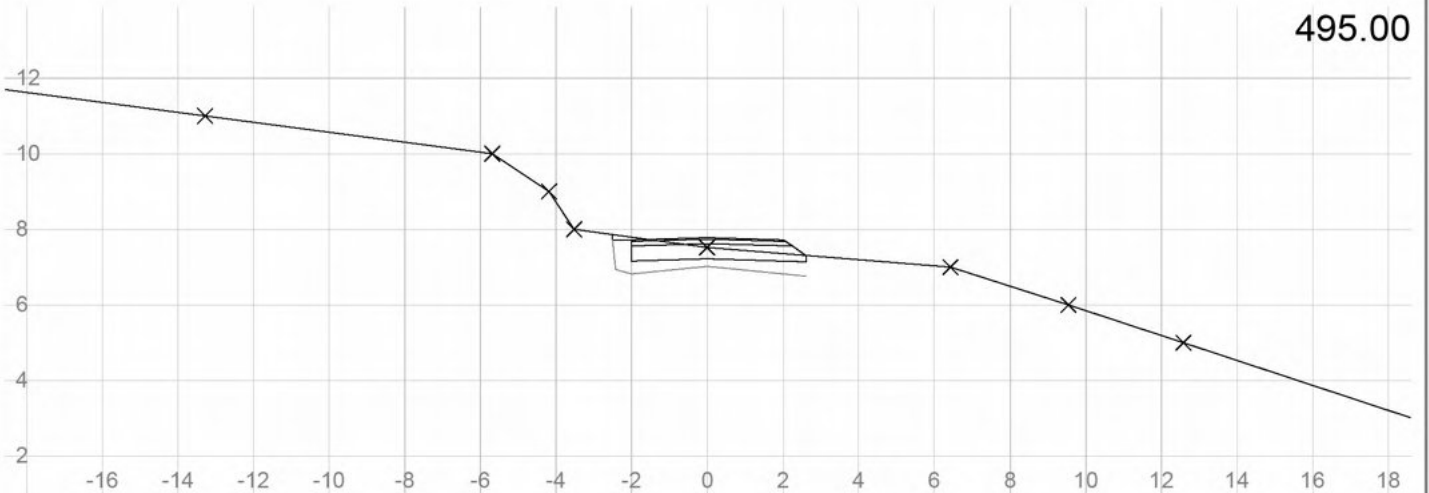
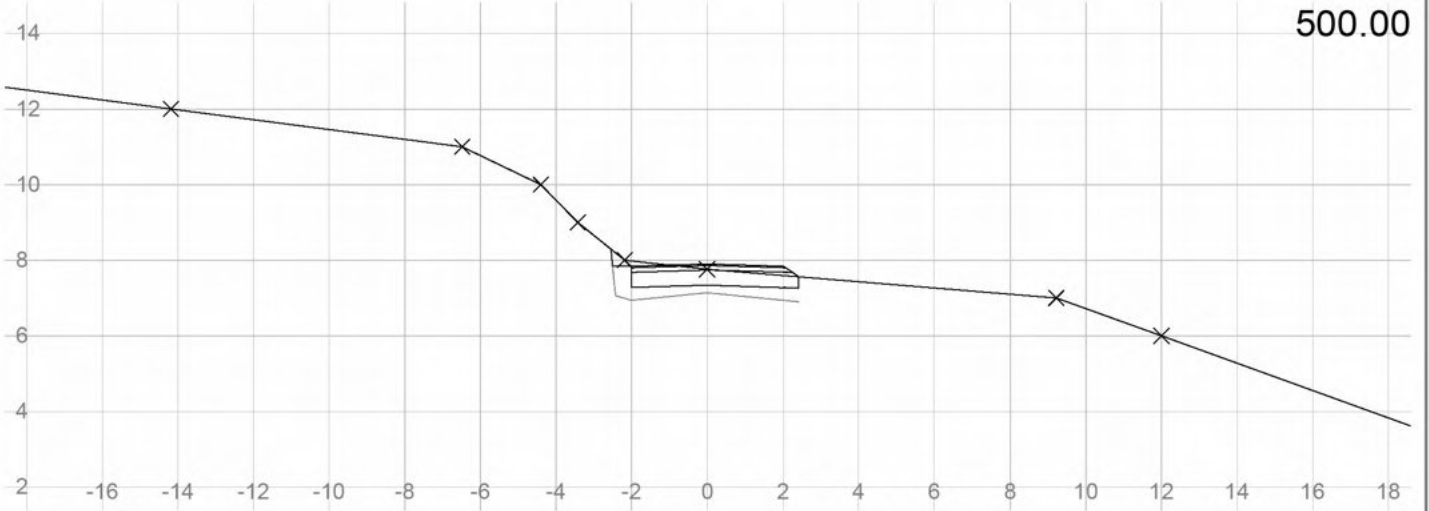
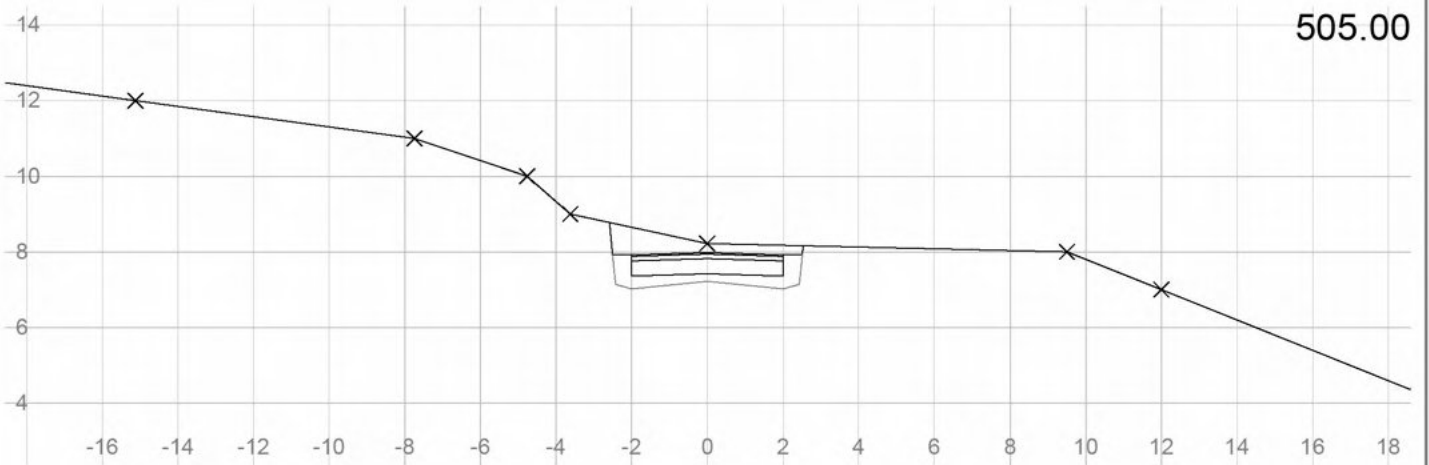
480.00



**f\_SV1**  
gnr. 81 bnr. 1 m.fl. Risøy - Alver kommune  
Tverrprofil

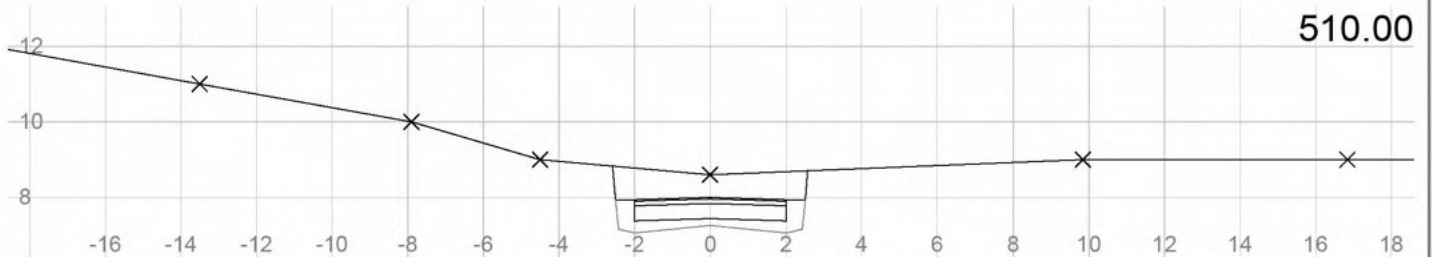
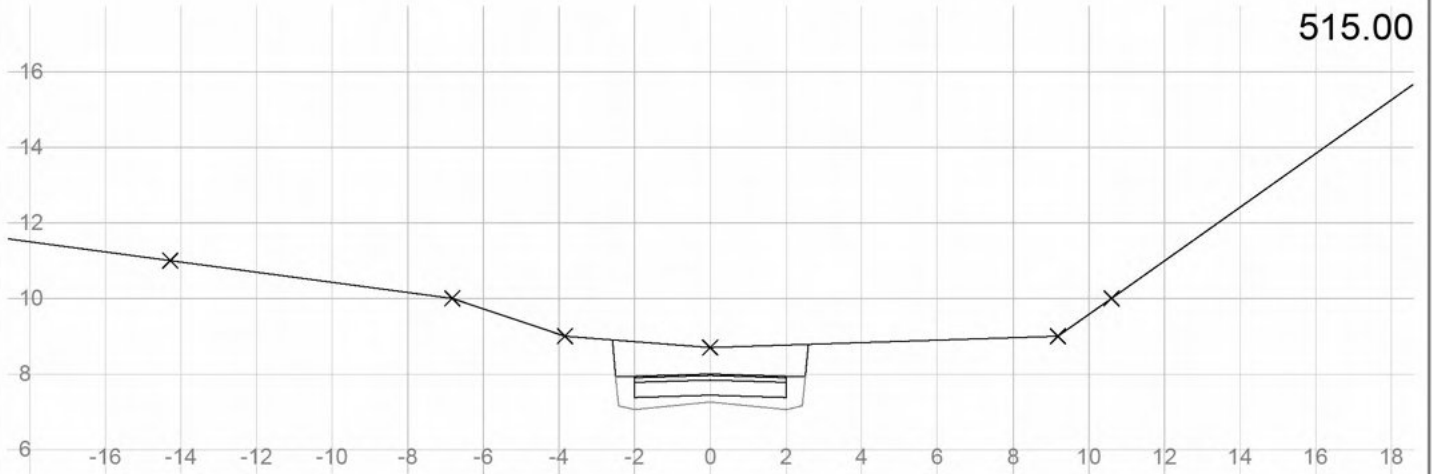
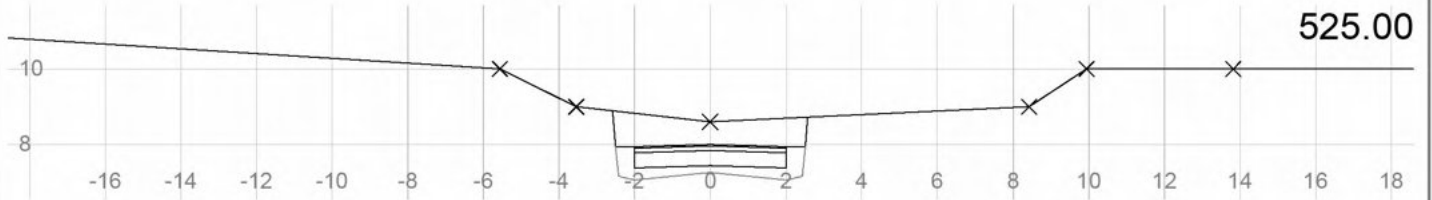
Holon Bergen AS

Tegnet av	Saksbehandler
Sidemannskontr.	Prosjektansvarlig
Dato	Målestokk
Prosj.nr.	1: 200
	1: 200
Tegn.nr.	Rev.
21	

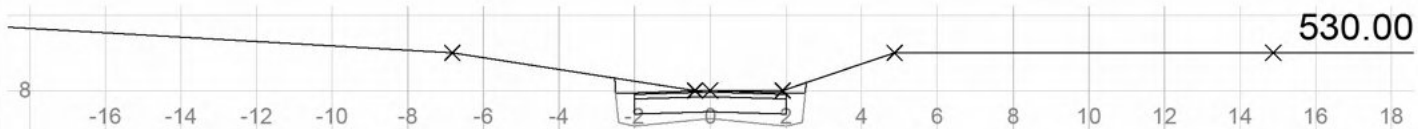
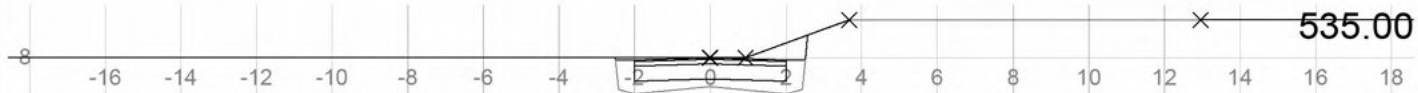

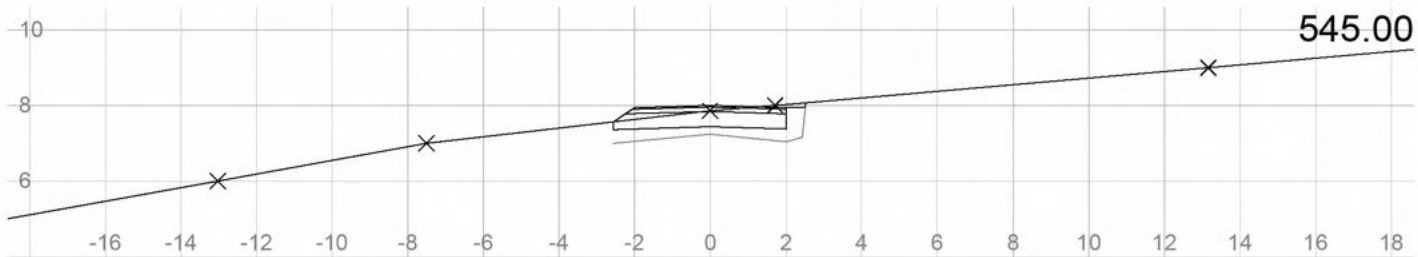
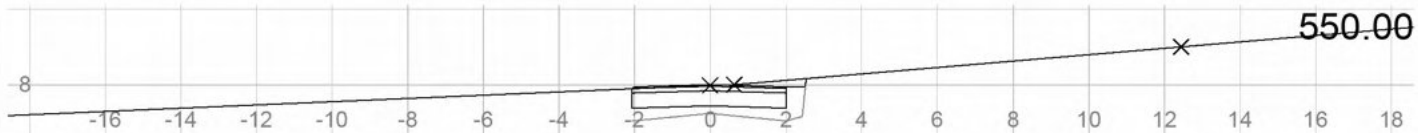
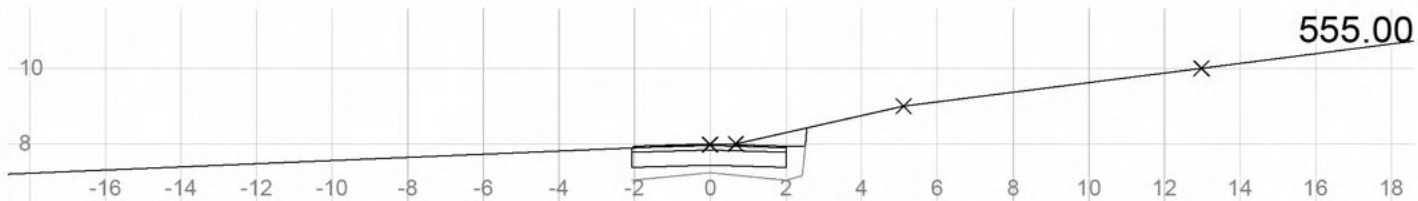
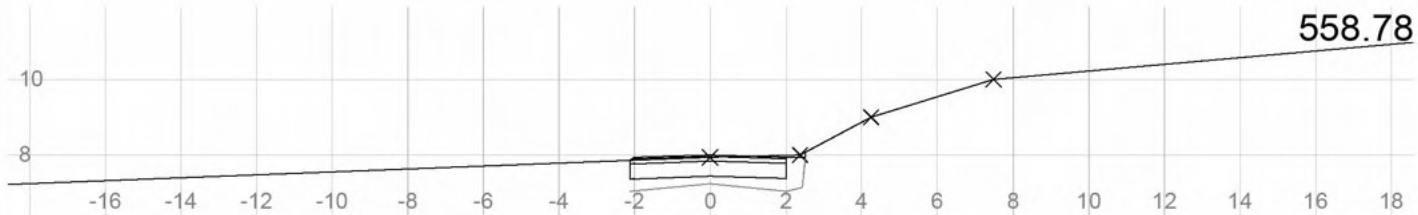


<b>f_SV1</b> gnr. 81 bnr. 1 m.fl. Risøy - Alver kommune Tverrprofil  Holon Bergen AS	Tegnet av	Saksbehandler
	Sidemannskontr.	Prosjektansvarlig
	Dato	Målestokk
	Prosj.nr.	1: 200
		1: 200
Tegn.nr.	22	Rev.



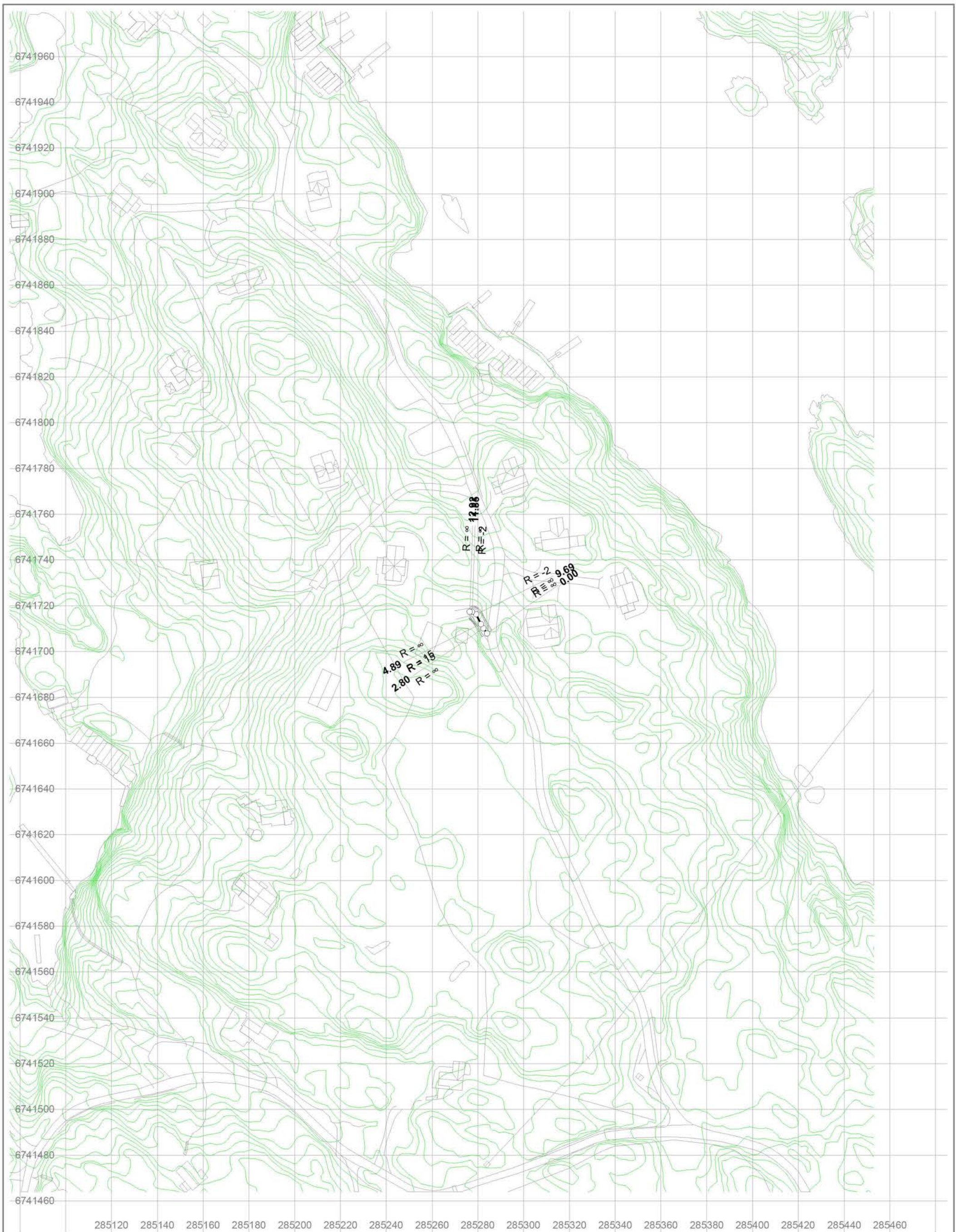


<b>f_SV1</b> gnr. 81 bnr. 1 m.fl. Risøy - Alver kommune Tverrprofil  Holon Bergen AS	Tegnet av	Saksbehandler
	Sidemannskontr.	Prosjektansvarlig
	Dato	Målestokk
	Prosj.nr.	1: 200
		1: 200
Tegn.nr.	23	Rev.



<b>f_SV1</b> gnr. 81 bnr. 1 m.fl. Risøy - Alver kommune Tverrprofil  Holon Bergen AS	Tegnet av	Saksbehandler
	Sidemannskontr.	Prosjektansvarlig
	Dato	Målestokk
	Prosj.nr.	1: 200
		1: 200
Tegn.nr.	24	Rev.

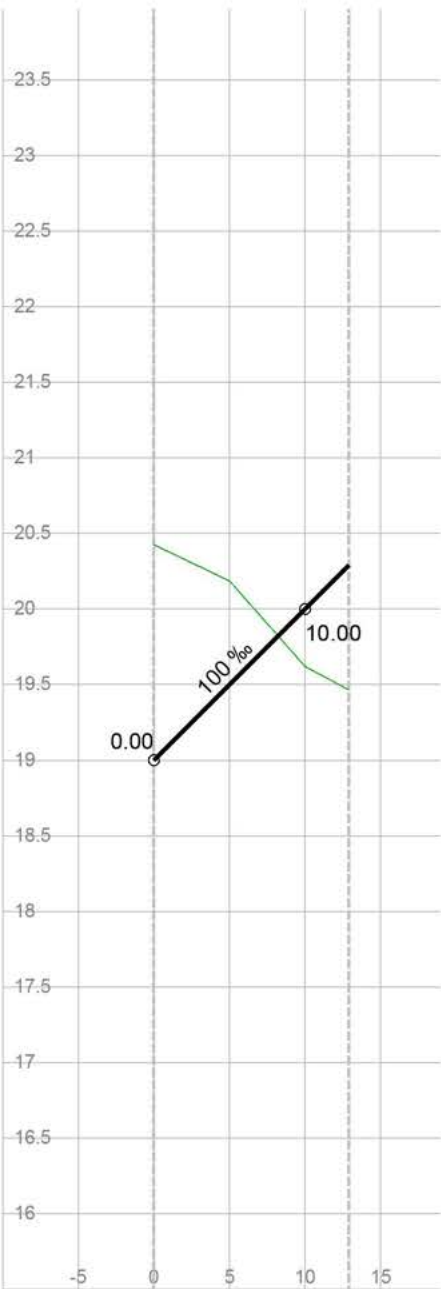




285120 285140 285160 285180 285200 285220 285240 285260 285280 285300 285320 285340 285360 285380 285400 285420 285440 285460

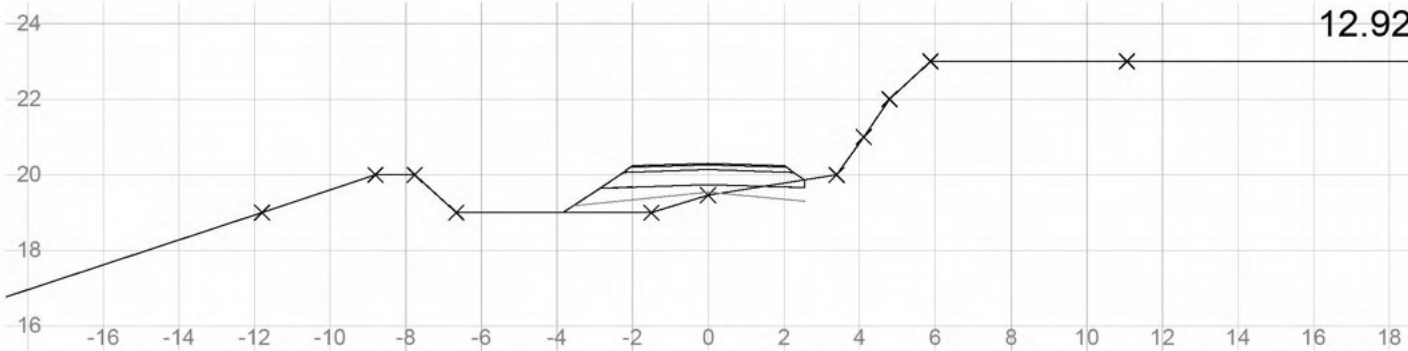
<b>f_SV2</b> gnr. 81 bnr. 1 m.fl. Risøy - Alver kommune Horizontalplan  Holon Bergen AS	Tegnet av	Saksbehandler
	Sidemannskontr.	Prosjektansvarlig
	Dato	Målestokk
	Prosj.nr.	1: 1500 1: 1500
	Tegn.nr.	1



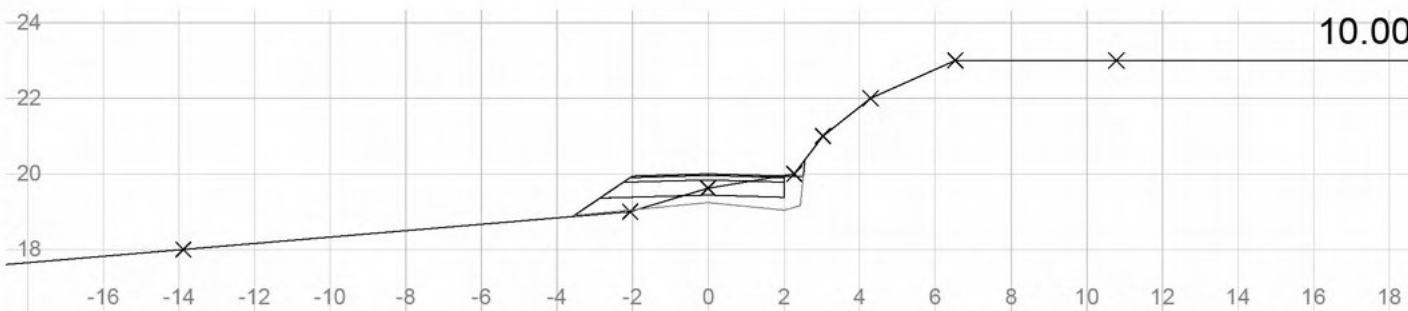


Vert.kurv.	100‰		
Hor.kurv.	R = 15		R = 2
Breddeutv.			
Tverrfall (1% = 1mm)			
V.kj.b.k			
H.kj.b.k	3%	3%	
Profil h.	19.00	20.00	20.29
Terreng h.	20.43	19.62	19.46
Overbygn.	56 cm		

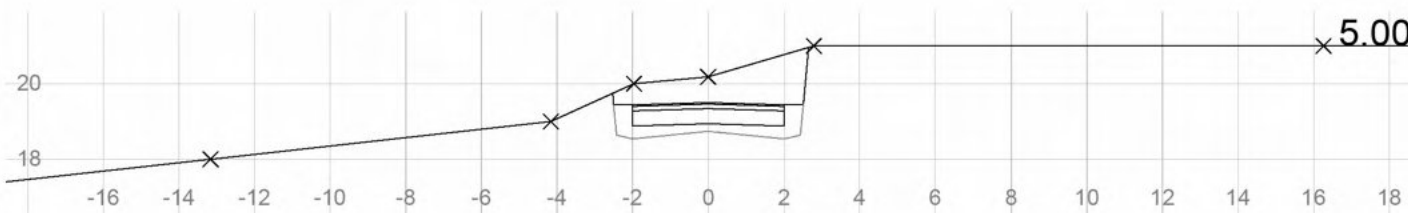
<b>f_SV2</b> gnr. 81 bnr. 1 m.fl. Risøy - Alver kommune Lengdeprofil  Holon Bergen AS	Tegnet av	Saksbehandler
	Sidemannskontr.	Prosjektansvarlig
	Dato	Målestokk
	Prosj.nr.	1: 500 1: 50
	Tegn.nr.	1



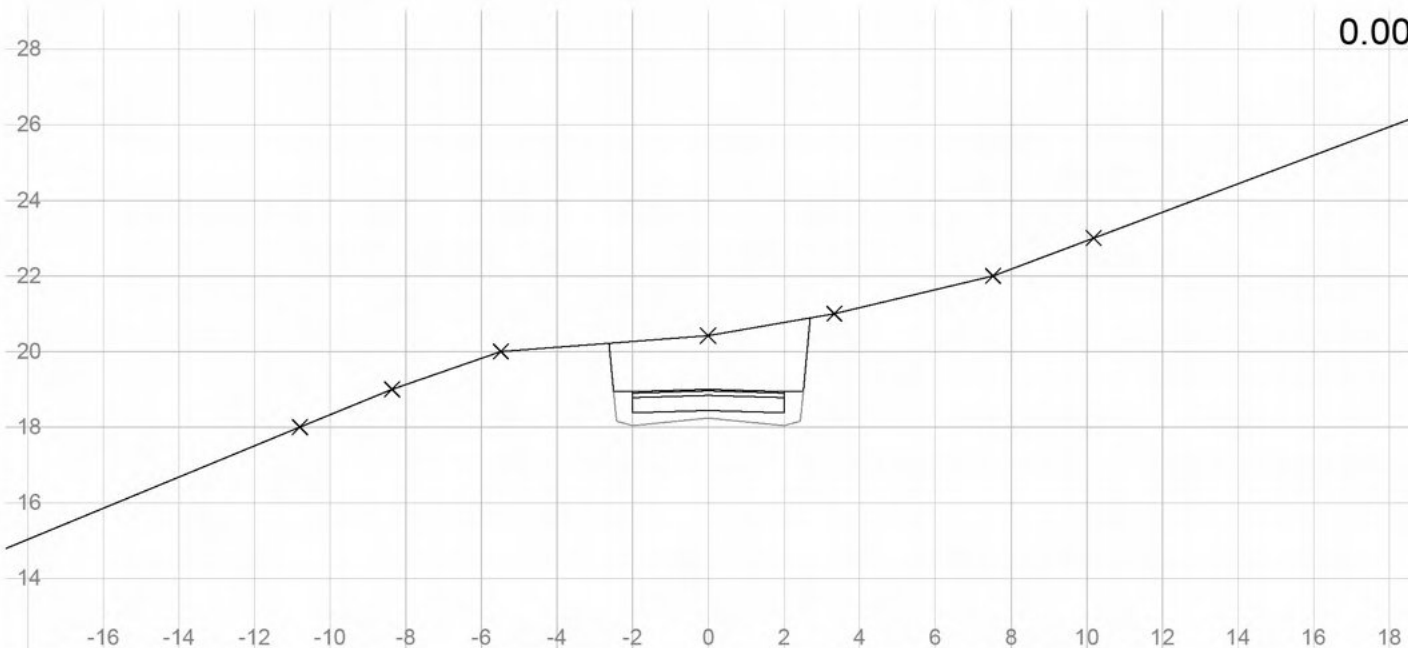
12.92



10.00



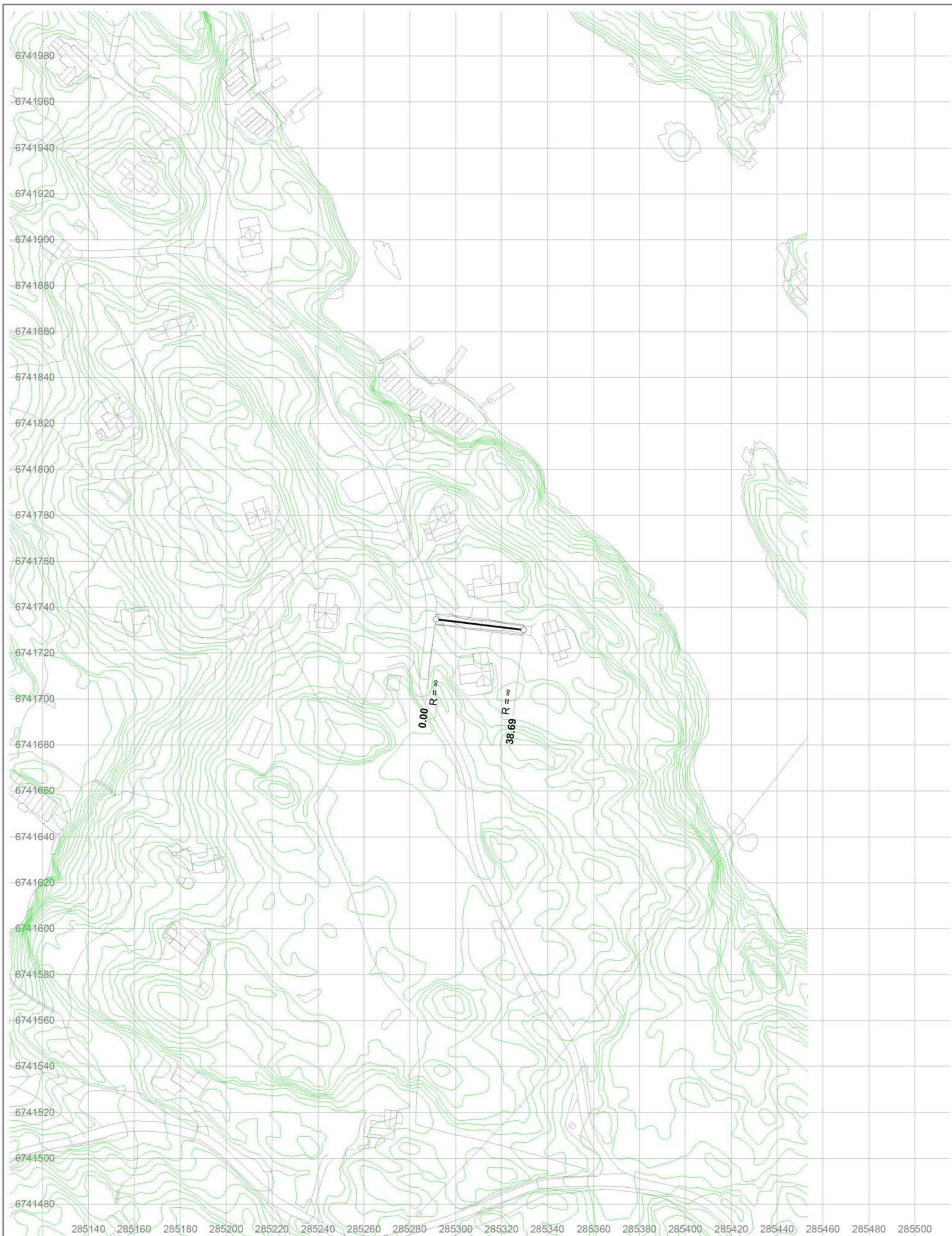
5.00



0.00

<b>f_SV2</b> gnr. 81 bnr. 1 m.fl. Risøy - Alver kommune Tverrprofil  Holon Bergen AS	Tegnet av	Saksbehandler
	Sidemannskontr.	Prosjektansvarlig
	Dato	Målestokk
	Prosj.nr.	1: 200
	Tegn.nr.	1





<b>f_SV3</b> gnr. 81 bnr. 1 m.fl. Risøy - Alver kommune Horizontalplan  Holon Bergen AS	Tegnet av	Saksbehandler
	Sidemannskontr.	Prosjektansvarlig
	Dato	Målestokk
	Prosj.nr.	1: 1500 1: 1500
	Tegn.nr.	1





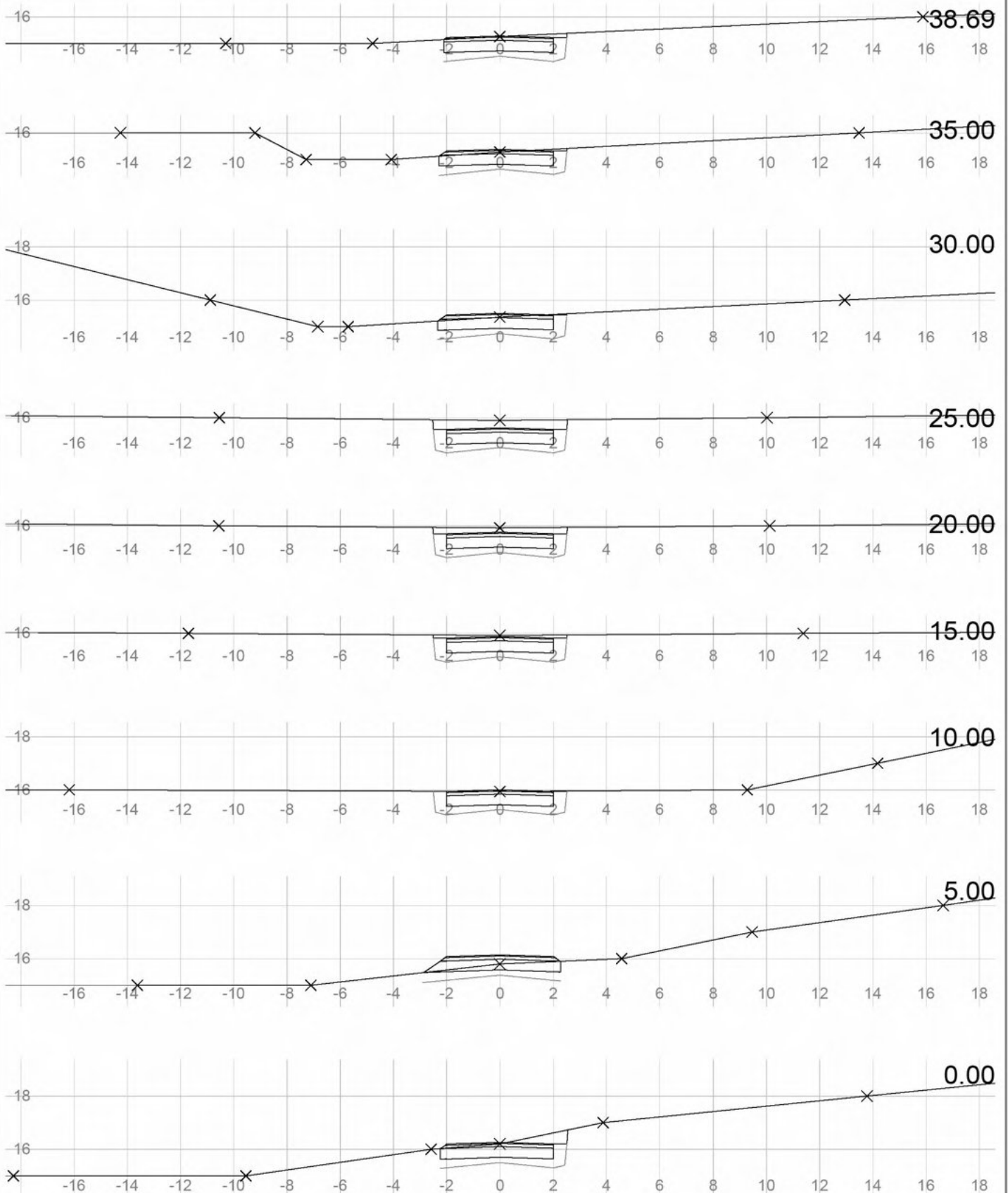
Vert.kurv.	-25‰				
Hor.kurv.					
Breddeutv.					
Tverrfall (1% = 1mm)					
V.kj.b.k	3%				
H.kj.b.k	3%				
Profil h.	16.25	16.00	15.75	15.50	15.28
Terreng h.	16.21	15.94	15.91	15.35	15.26
Overbygn.	56 cm				

**f\_SV3**  
 gnr. 81 bnr. 1 m.fl. Risøy - Alver kommune

Lengdeprofil

Holon Bergen AS

Tegnet av	Saksbehandler
Sidemannskontr.	Prosjektansvarlig
Dato	Målestokk
Prosj.nr.	1: 500 1: 50
Tegn.nr.	Rev.
1	



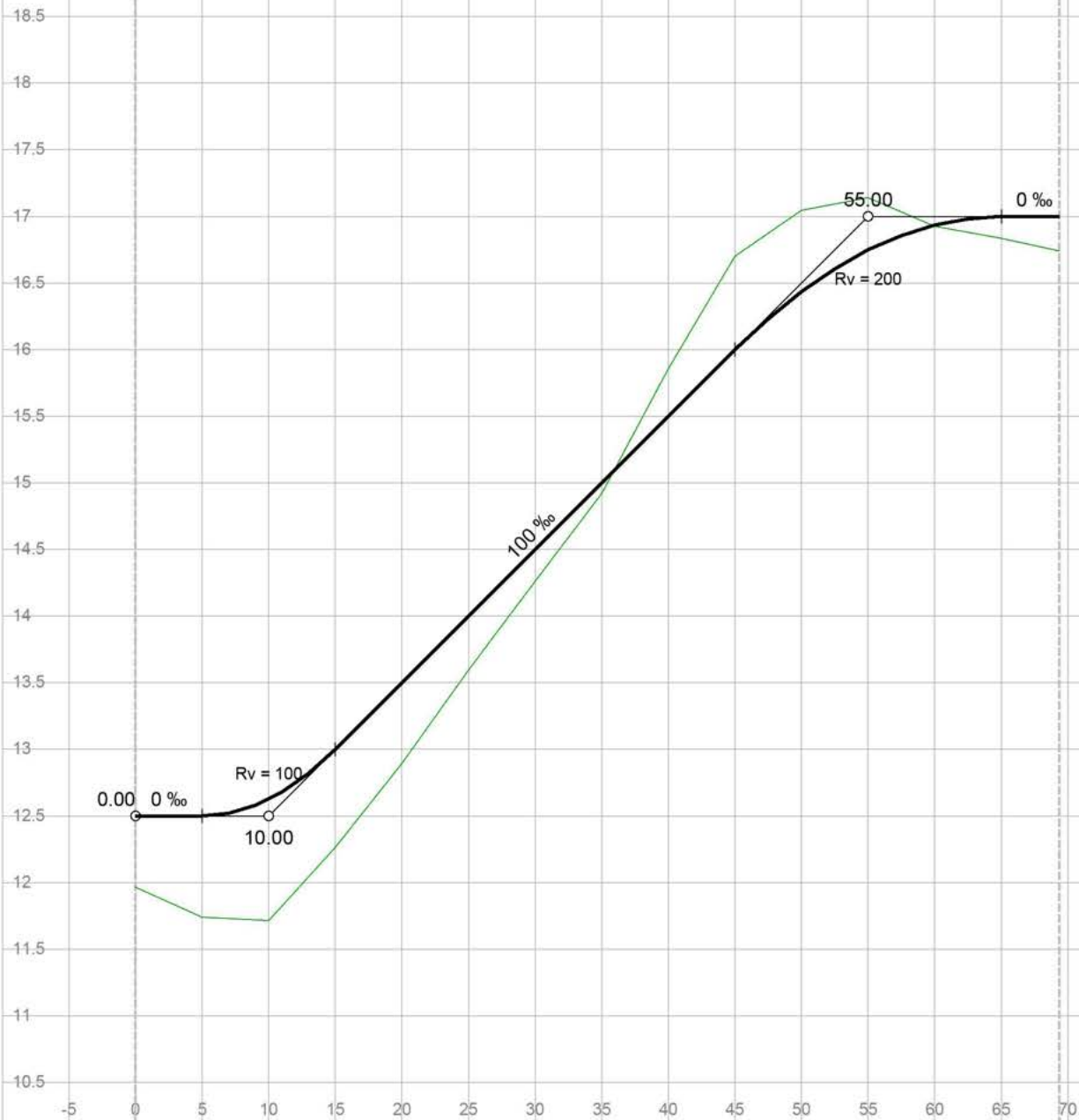
<b>f_SV3</b> gnr. 81 bnr. 1 m.fl. Risøy - Alver kommune Tverrprofil  Holon Bergen AS	Tegnet av	Saksbehandler
	Sidemannskontr.	Prosjektansvarlig
	Dato	Målestokk
	Prosj.nr.	1: 200 1: 200
	Tegn.nr.	1





<b>f_SV4</b> gnr. 81 bnr. 1 m.fl. Risøy - Alver kommune Horizontalplan  Holon Bergen AS	Tegnet av	Saksbehandler
	Sidemannskont.	Prosjektansvarlig
	Dato	Målestokk
	Prosj.nr.	1: 1500
	Tegn.nr.	1


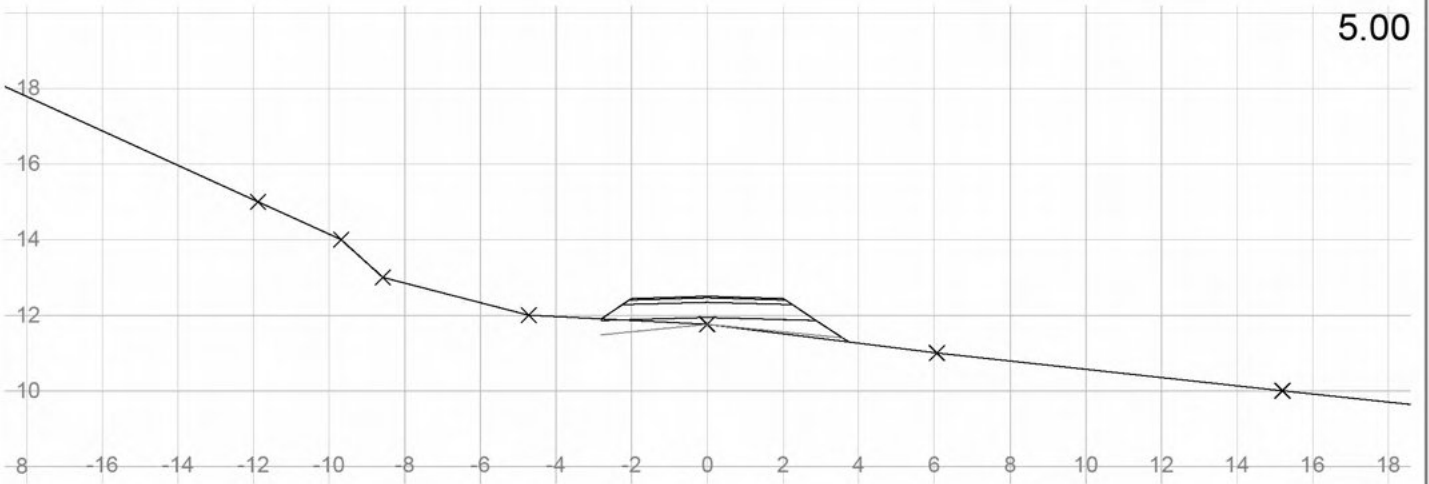
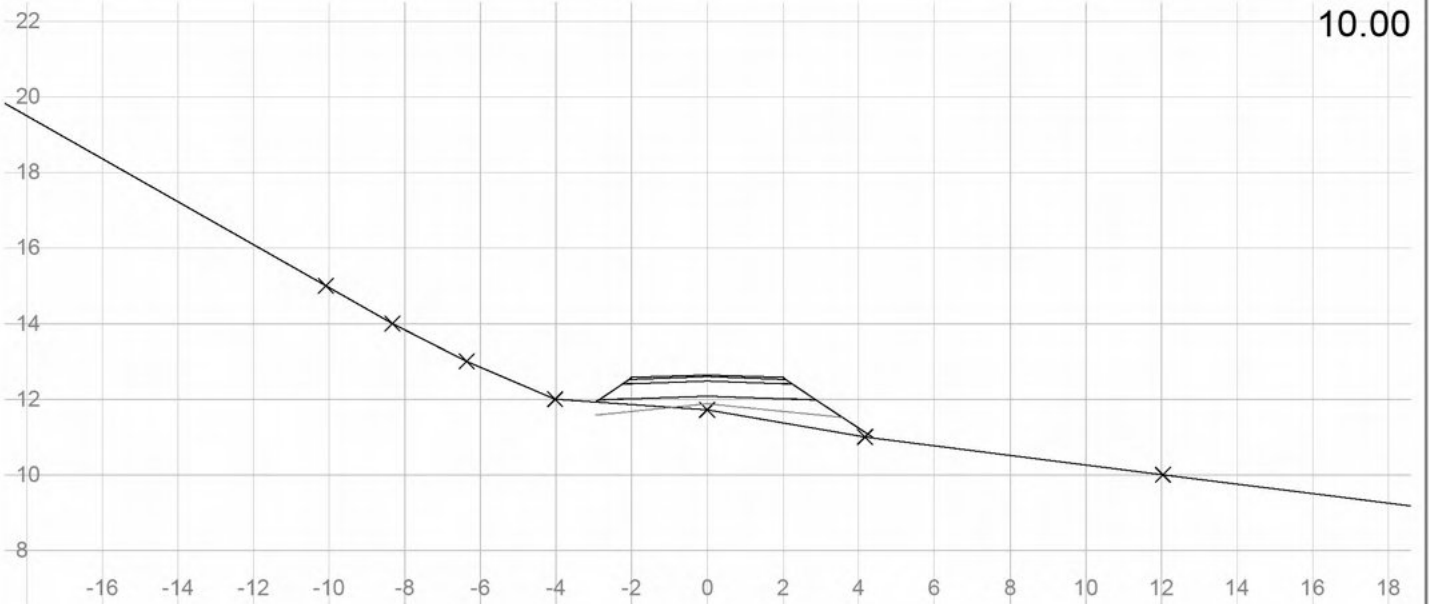




<b>Vert.kurv.</b>	0‰      Rv = 100      100‰      Rv = 200      0‰									
<b>Hor.kurv.</b>	R = -20									
<b>Breddeutv.</b>										
<b>Tverrfall (1% = 1mm)</b>										
V.kj.b.k	3%									
H.kj.b.k	3%									
<b>Profil h.</b>	12.50	12.63	13.50	14.50	15.50	16.44	16.94	17.00		
<b>Terreng h.</b>	11.97	11.72	12.90	14.26	15.86	17.05	16.93	16.74		
<b>Overbyggn.</b>	56 cm									

<b>f_SV4</b> gr. 81 bnr. 1 m.fl. Risøy - Alver kommune Lengdeprofil  Holon Bergen AS	Tegnet av	Saksbehandler
	Sidemannskont.	Prosjektansvarlig
	Dato	Målestokk
	Prosj.nr.	1: 500 1: 50
Tegn.nr.	1	Rev.



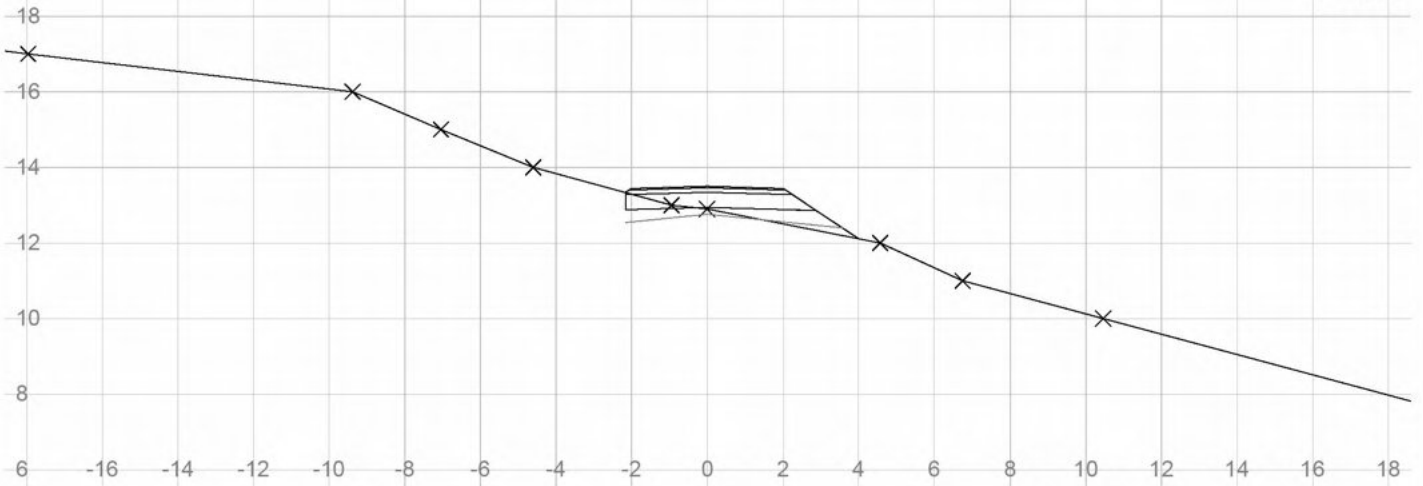


<b>f_SV4</b> gnr. 81 bnr. 1 m.fl. Risøy - Alver kommune Tverrprofil  Holon Bergen AS	Tegnet av	Saksbehandler
	Sidemannskontr.	Prosjektansvarlig
	Dato	Målestokk
	Prosj.nr.	1: 200 1: 200
Tegn.nr.	1	Rev.

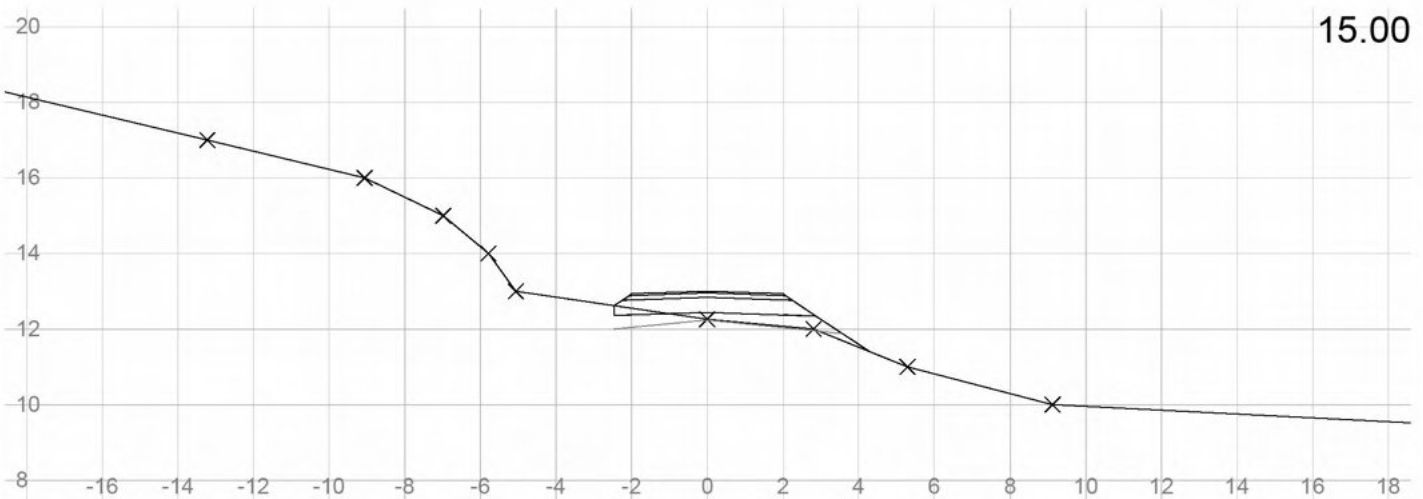
25.00



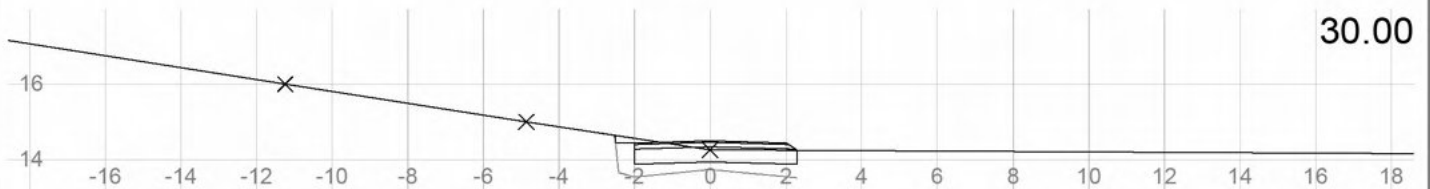
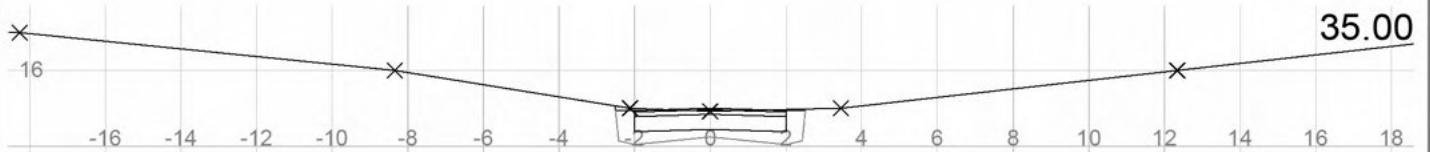
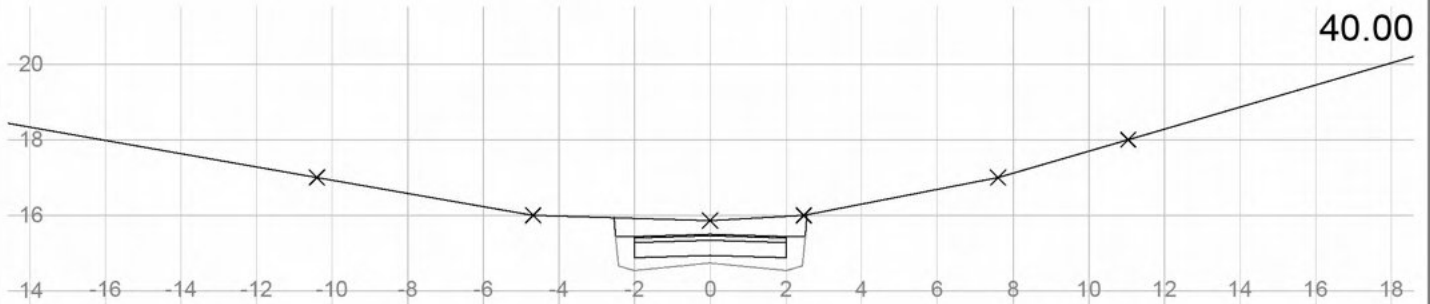
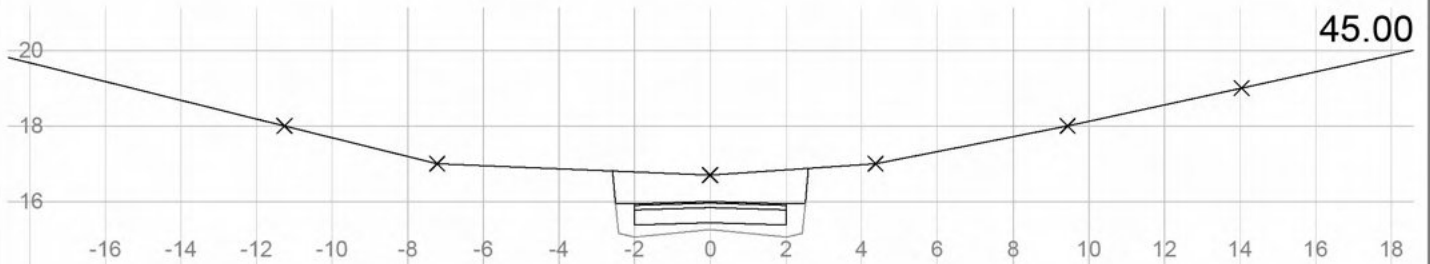
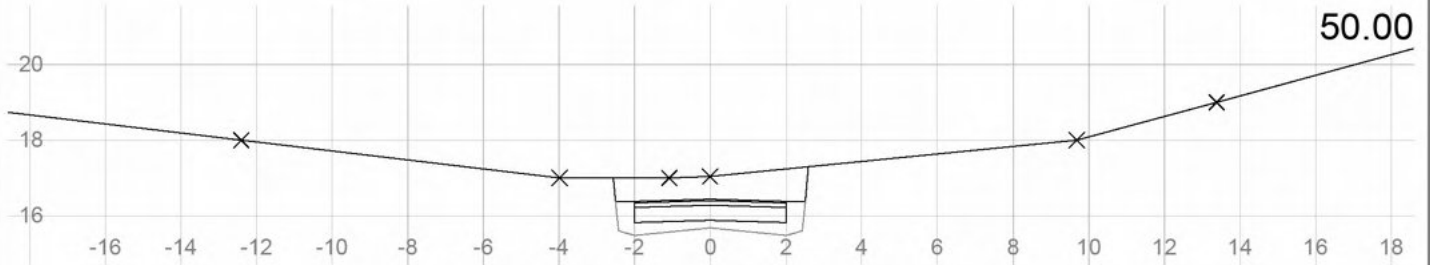
20.00



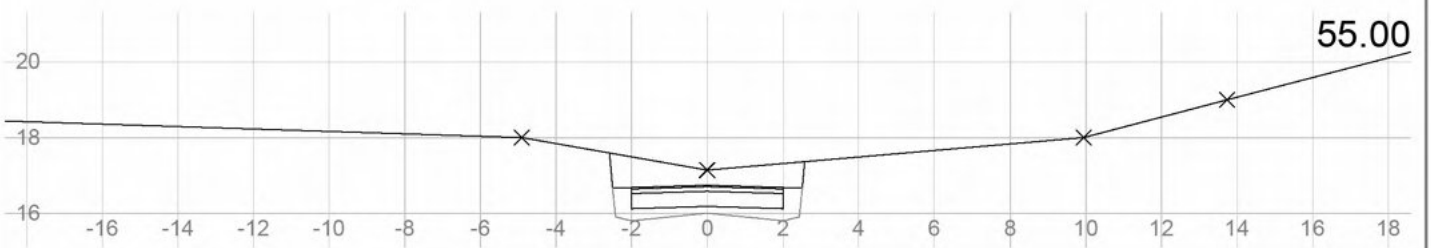
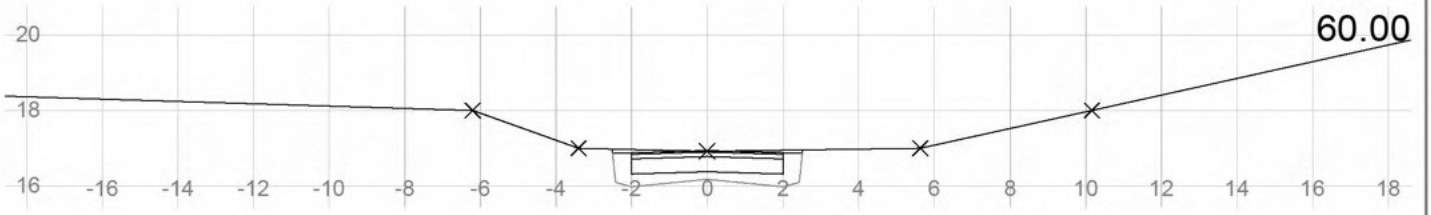
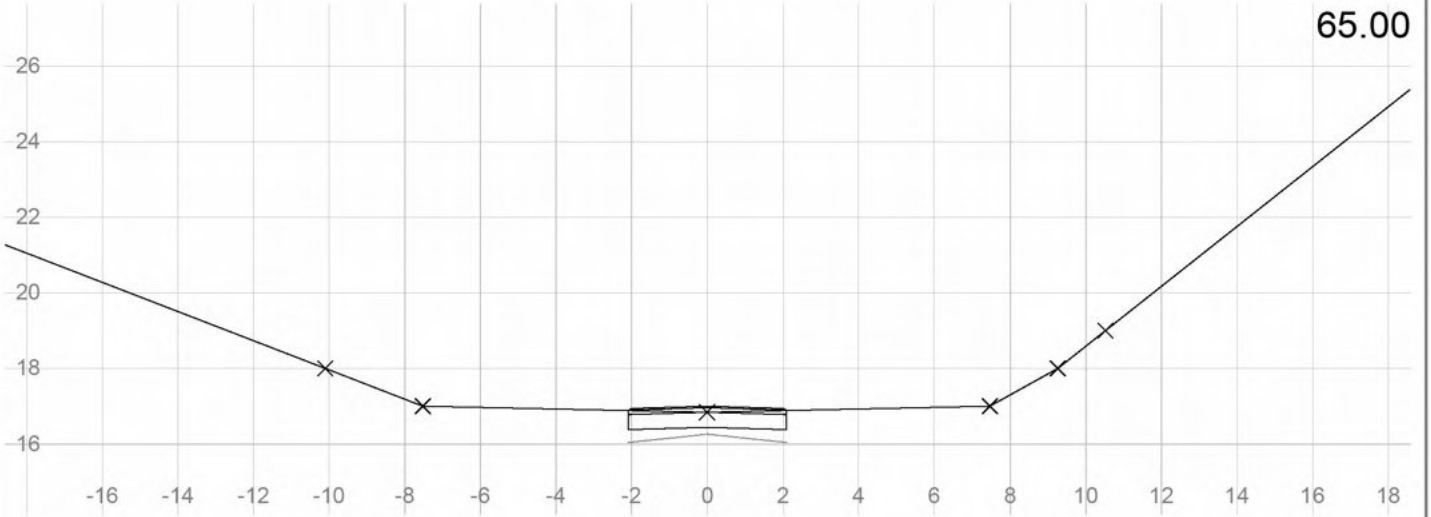
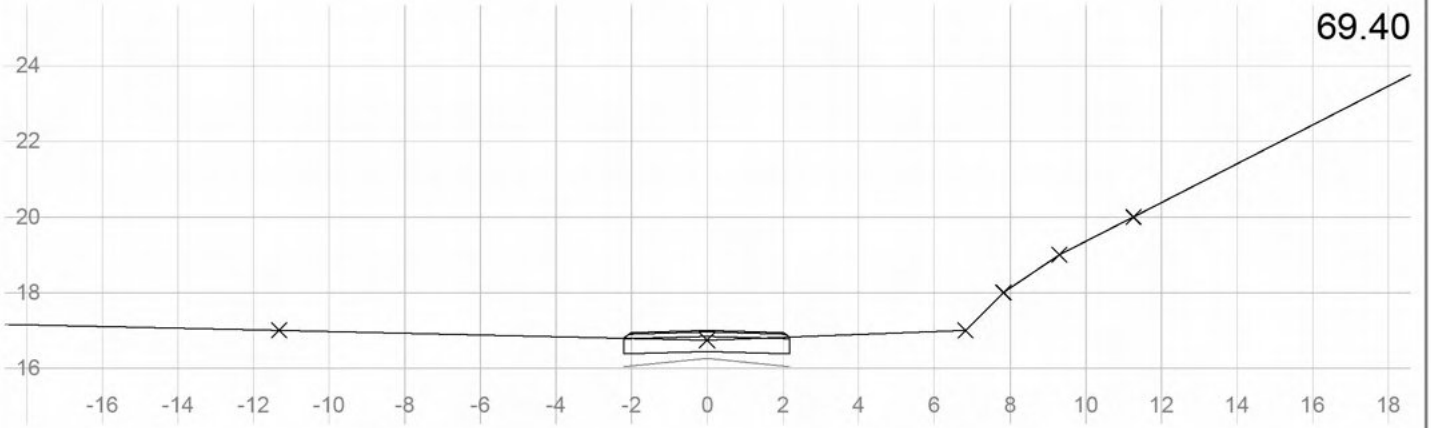
15.00



<b>f_SV4</b> gnr. 81 bnr. 1 m.fl. Risøy - Alver kommune Tverrprofil  Holon Bergen AS	Tegnet av	Saksbehandler
	Sidemannskontr.	Prosjektansvarlig
	Dato	Målestokk
	Prosj.nr.	1: 200
	Tegn.nr.	2
		Rev.

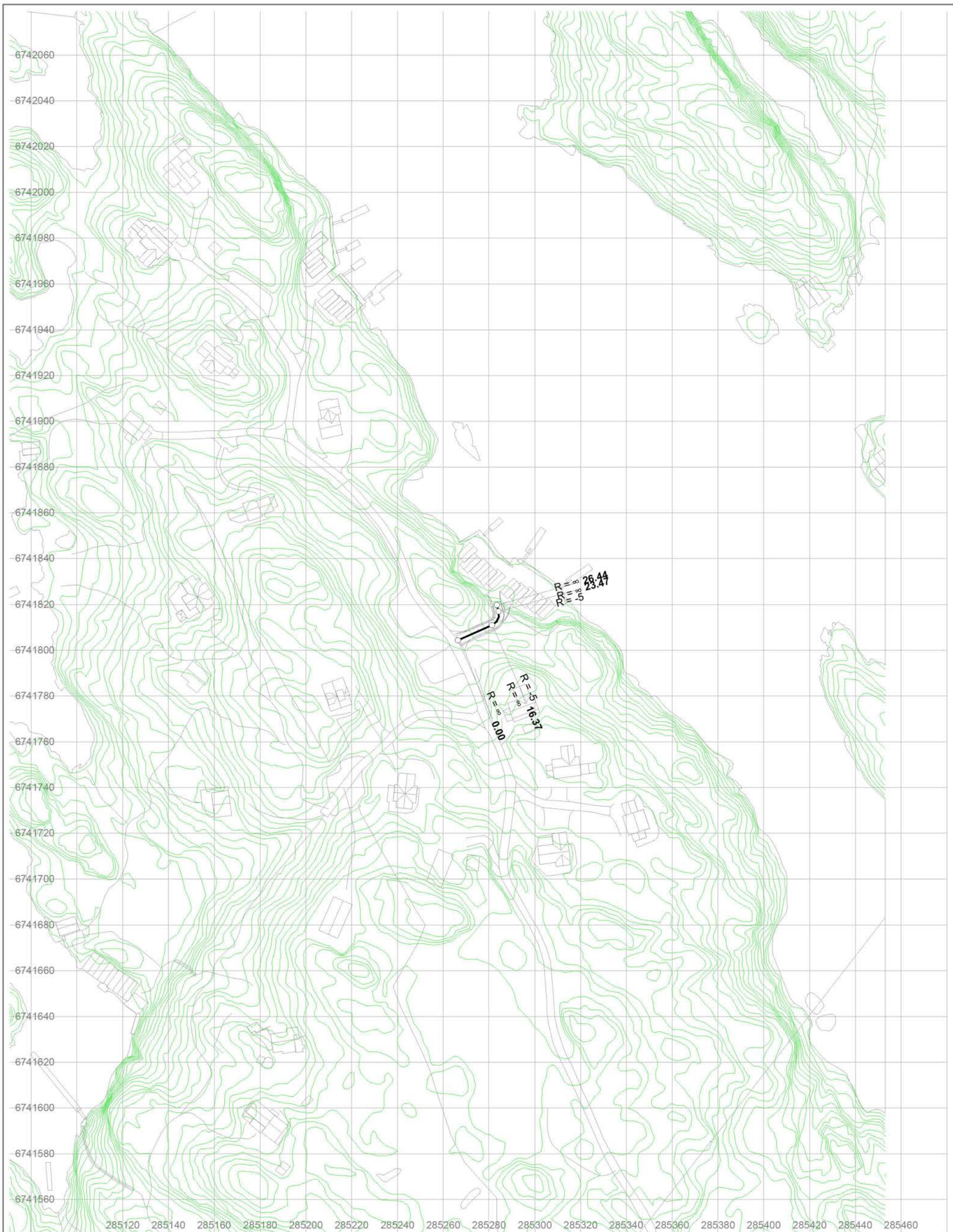


<b>f_SV4</b> gnr. 81 bnr. 1 m.fl. Risøy - Alver kommune Tverrprofil  Holon Bergen AS	Tegnet av	Saksbehandler
	Sidemannskontr.	Prosjektansvarlig
	Dato	Målestokk
	Prosj.nr.	1: 200
	Tegn.nr.	3
		Rev.



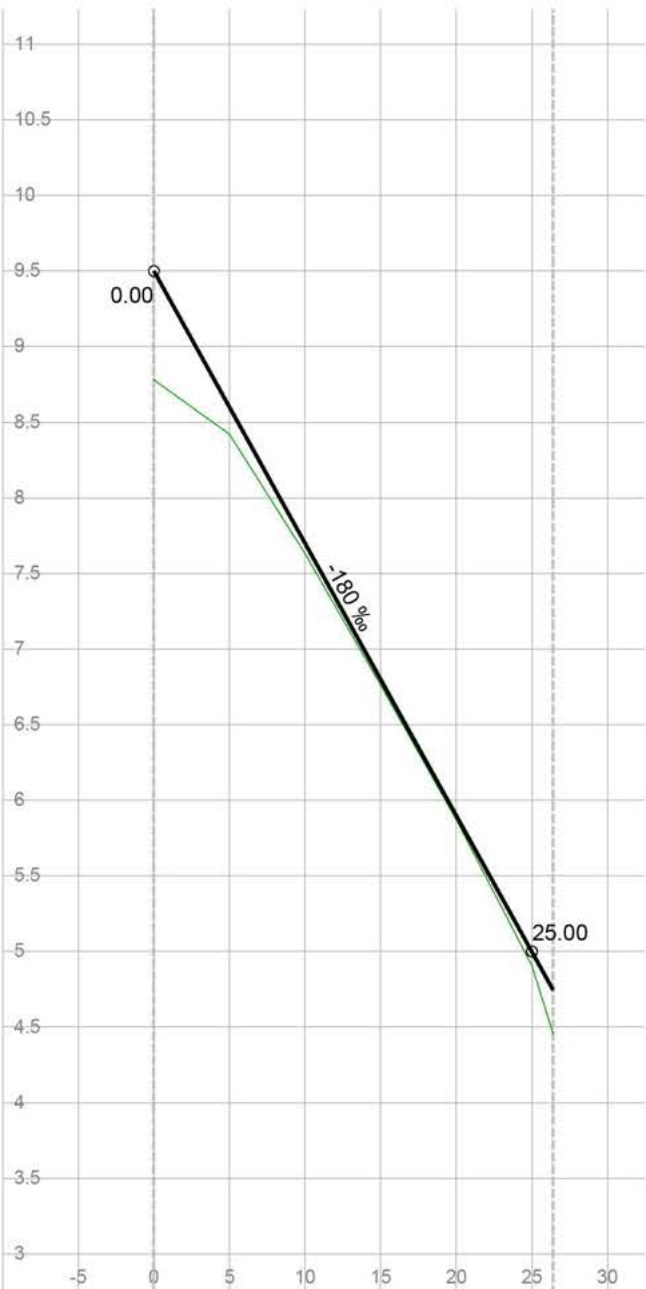
<b>f_SV4</b> gnr. 81 bnr. 1 m.fl. Risøy - Alver kommune Tverrprofil  Holon Bergen AS	Tegnet av	Saksbehandler	
	Sidemanskontr.	Prosjektansvarlig	
	Dato	Målestokk	
	Prosj.nr.	1: 200 1: 200	
Tegn.nr.	4	Rev.	






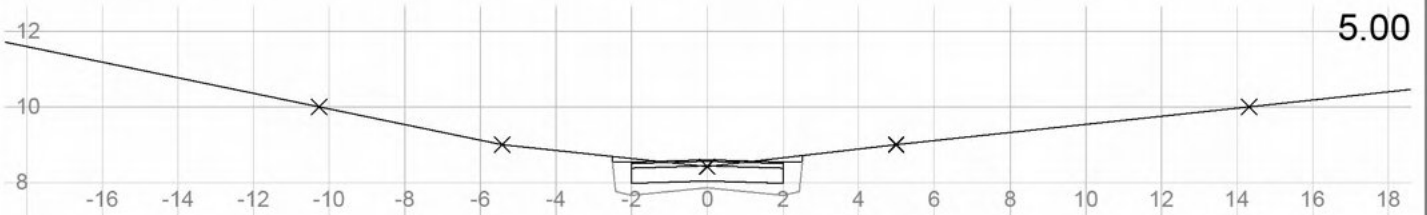
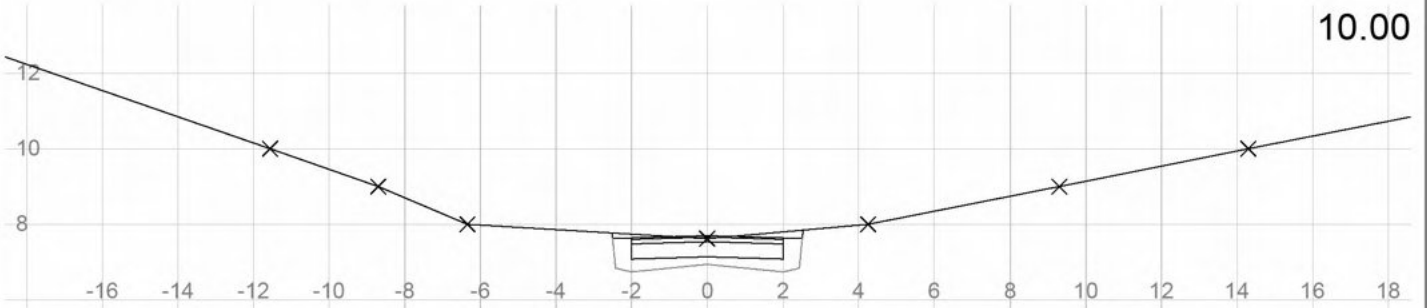
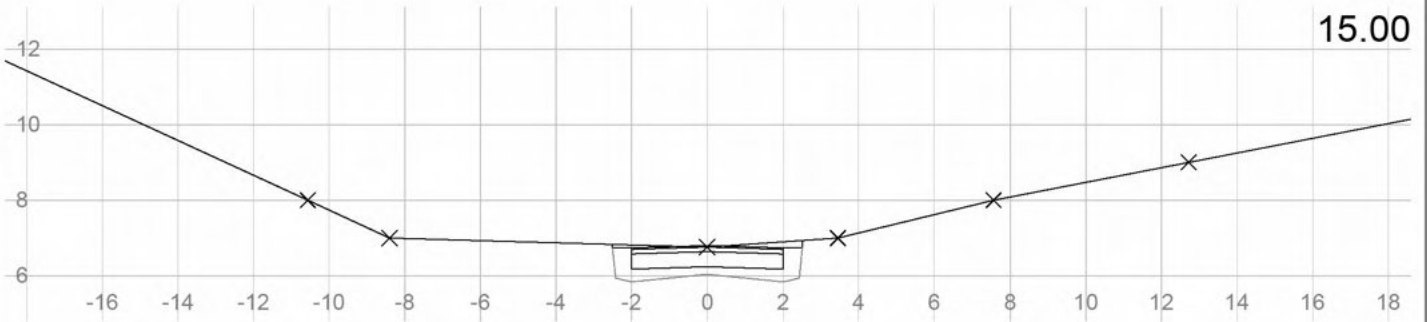
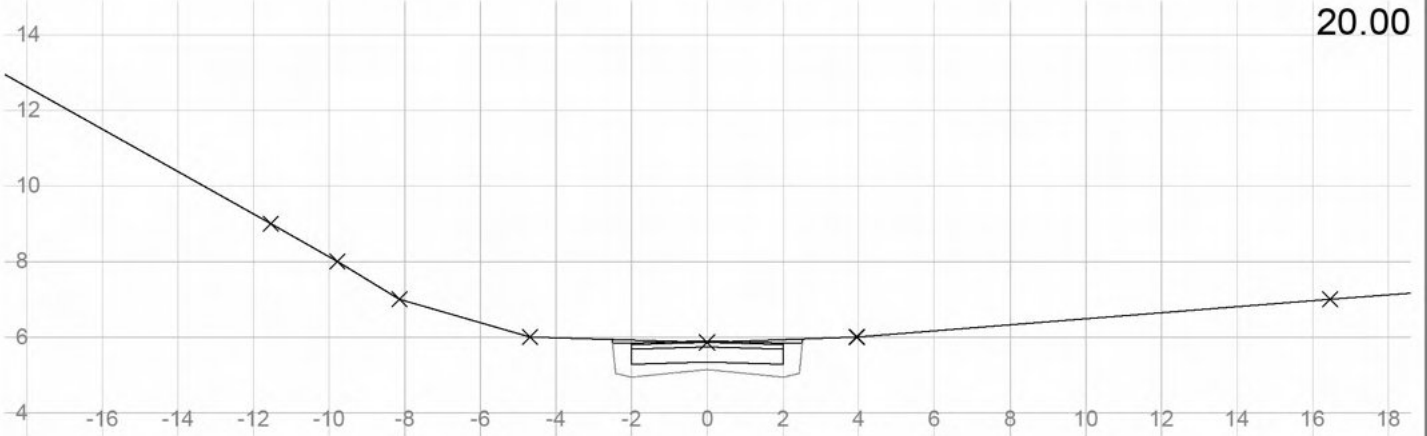
<b>f_SV5</b> gnr. 81 bnr. 1 m.fl. Risøy - Alver kommune Horizontalplan  <b>Holon Bergen AS</b>	Tegnet av	Saksbehandler
	Sidemannskontr.	Prosjektansvarlig
	Dato	Målestokk
	Prosj.nr.	1: 1500 1: 1500
Tegn.nr.	1	Rev.





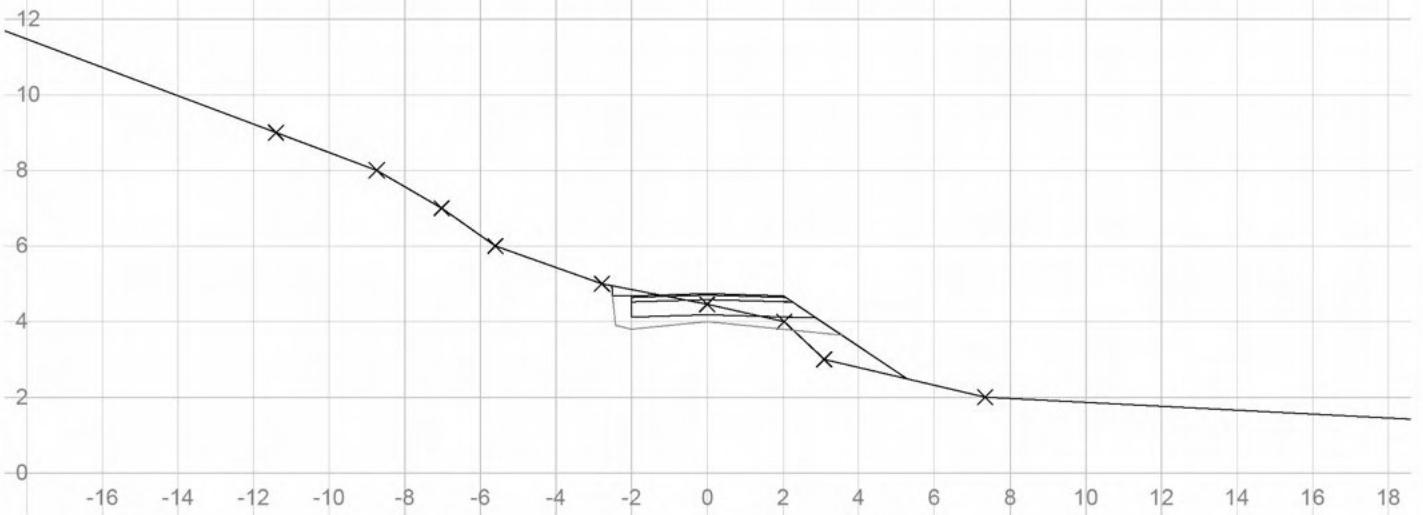
Vert.kurv.	-180‰			
Hor.kurv.	R = -5			
Breddeutv.				
Tverrfall (1% = 1mm)				
V.kj.b.k	3%			
H.kj.b.k	3%			
Profil h.	9.50	7.70	5.90	4.74
Terreng h.	8.78	7.63	5.87	4.45
Overbyggn.	56 cm			

<b>f_SV5</b> gnr. 81 bnr. 1 m.fl. Risøy - Alver kommune Lengdeprofil  Holon Bergen AS	Tegnet av	Saksbehandler
	Sidemannskontr.	Prosjektansvarlig
	Dato	Målestokk
	Prosj.nr.	1: 500 1: 50
	Tegn.nr.	1

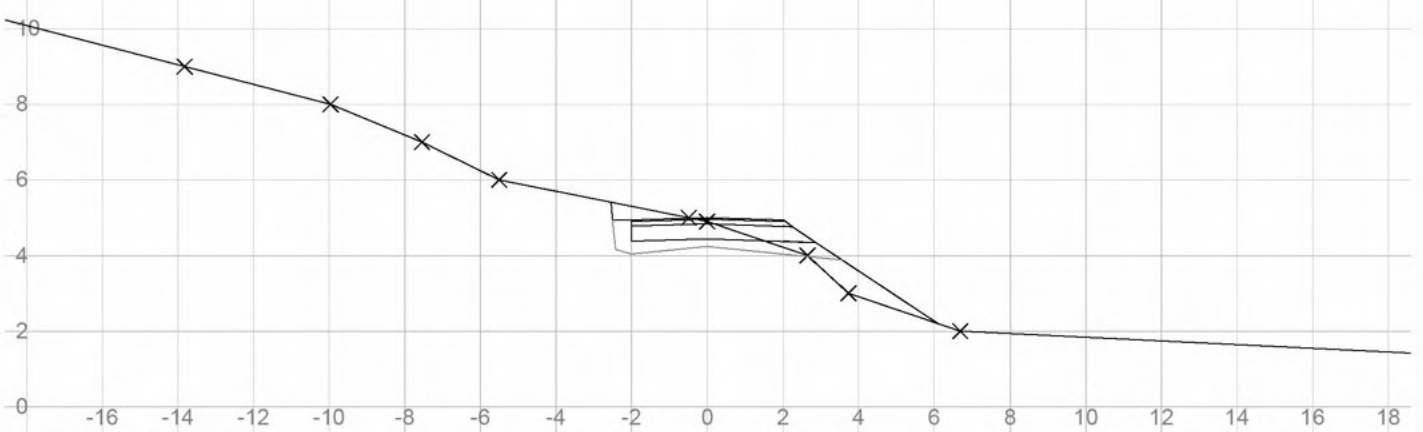


<b>f_SV5</b> gnr. 81 bnr. 1 m.fl. Risøy - Alver kommune Tverrprofil  Holon Bergen AS	Tegnet av	Saksbehandler
	Sidemannskontr.	Prosjektansvarlig
	Dato	Målestokk
	Prosj.nr.	1: 200
	Tegn.nr.	1
		Rev.

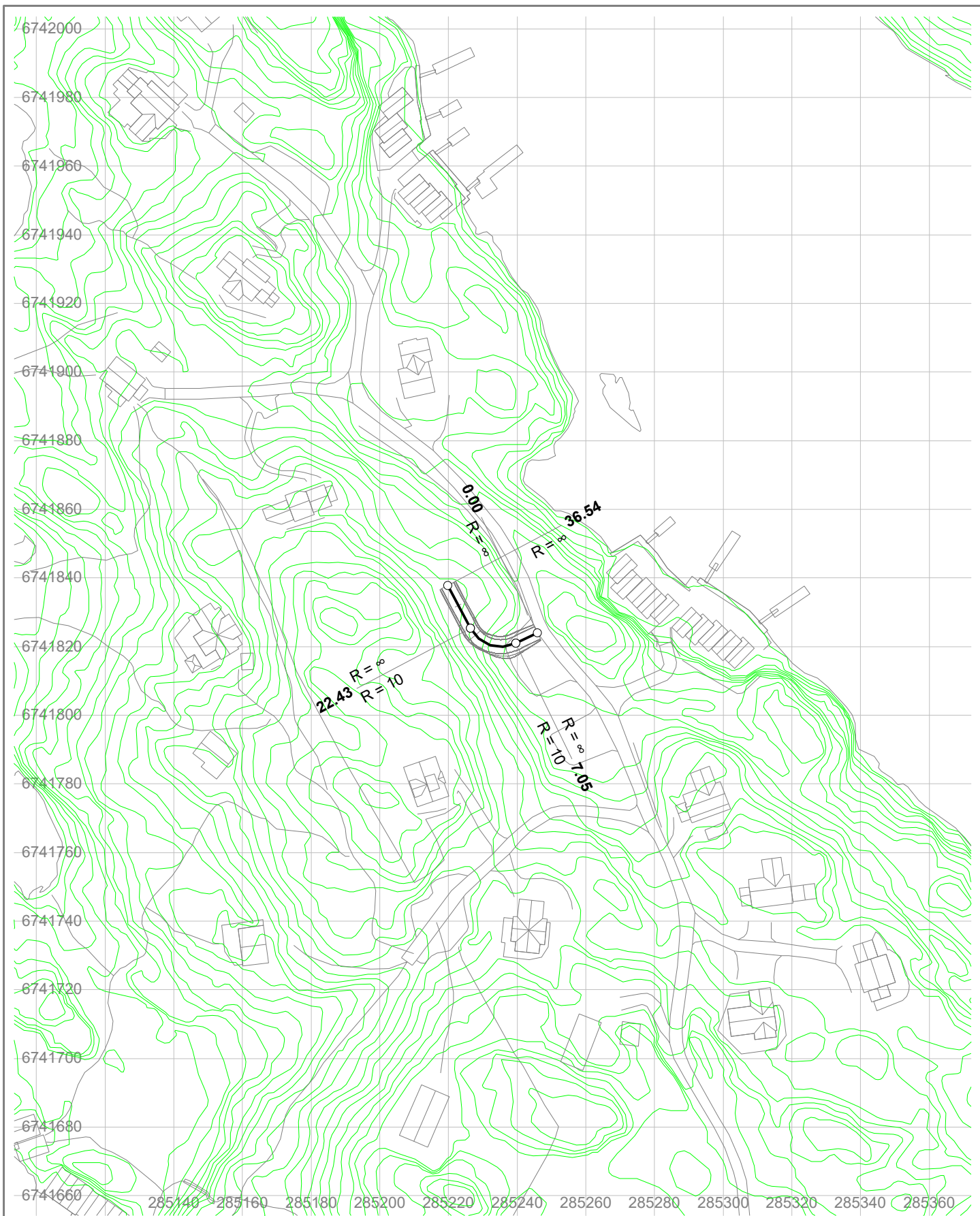
26.44



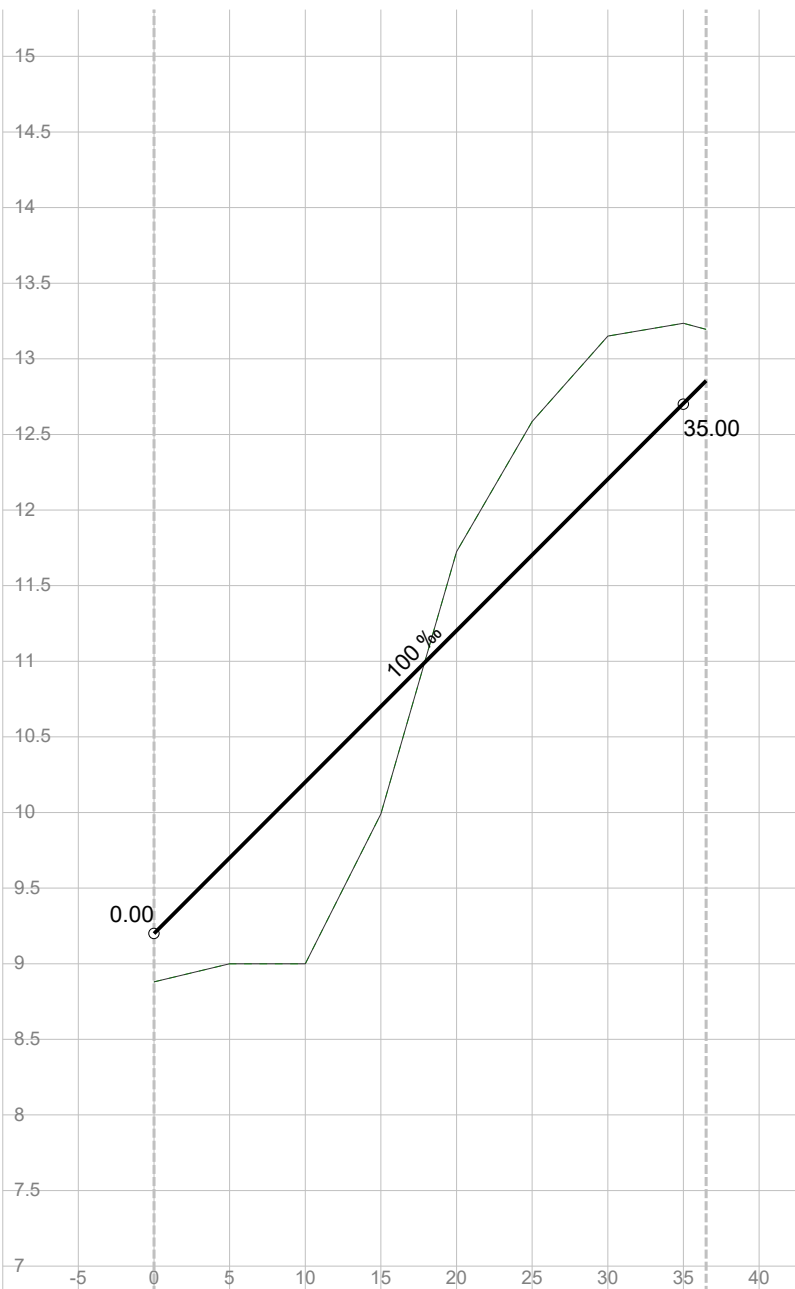
25.00



<b>f_SV5</b> gnr. 81 bnr. 1 m.fl. Risøy - Alver kommune Tverrprofil  Holon Bergen AS	Tegnet av	Saksbehandler
	Sidemannskontr.	Prosjektansvarlig
	Dato	Målestokk
	Prosj.nr.	1: 200 1: 200
Tegn.nr.	2	Rev.



<b>f_SV6</b> gnr. 81 bnr. 1 m.fl. Risøy - Alver kommune Horisontalplan  <b>Holon Bergen AS</b>	Tegnet av	Saksbehandler
	Sidemannskontr.	Prosjektansvarlig
	Dato	Målestokk
	Prosj.nr.	1: 1500 1: 1500
Tegn.nr.	1	Rev.



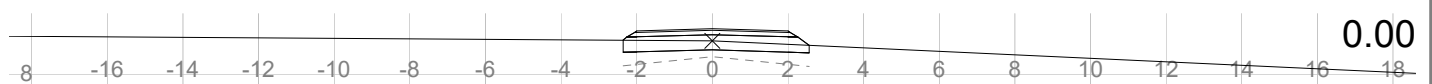
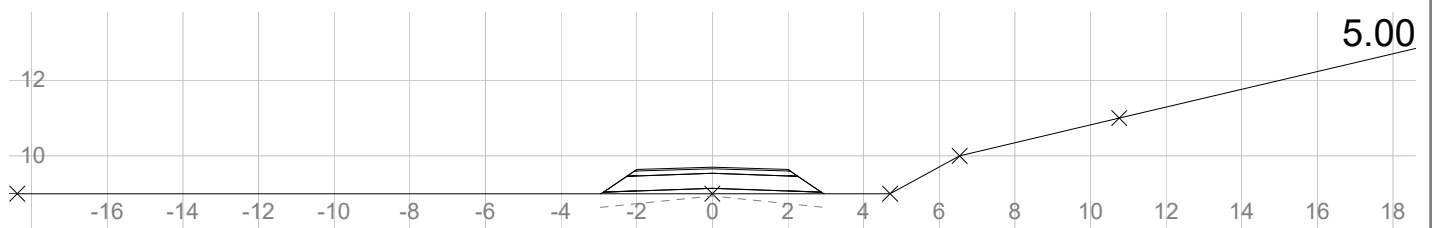
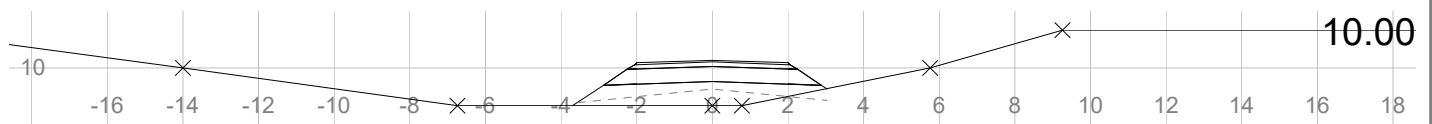
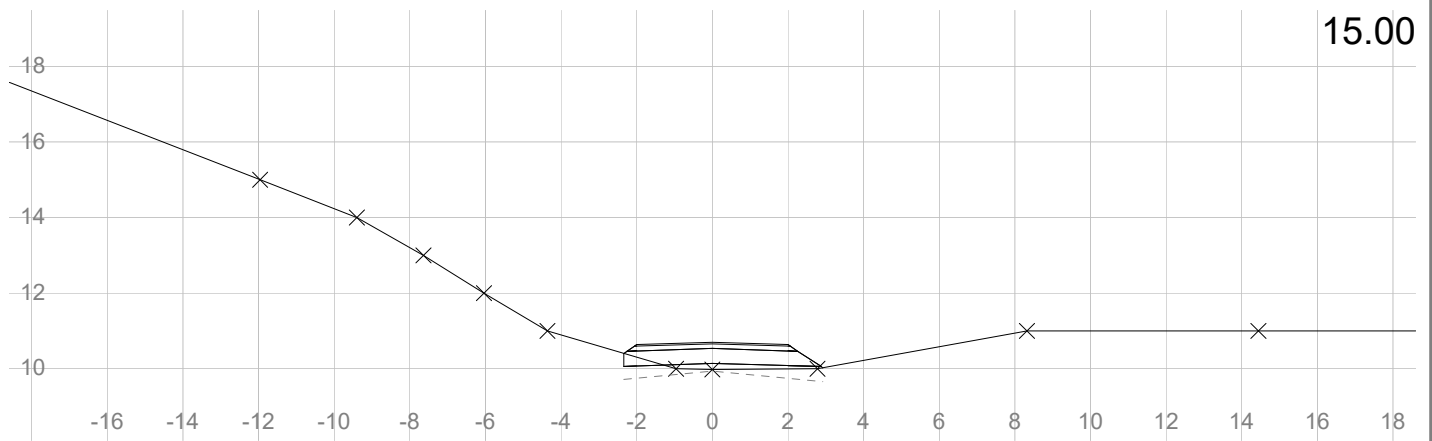
<b>Vert.kurv.</b>	100‰				
<b>Hor.kurv.</b>	R = 10				
<b>Bredeutv.</b>					
<b>Tverrfall (1% = 1mm)</b>					
V.kj.b.k	3%				
H.kj.b.k	3%				
<b>Profil h.</b>	9.20	10.20	11.20	12.20	12.85
<b>Terreng h.</b>	8.88	9.00	11.73	13.15	13.20
<b>Overbyggn.</b>	56 cm				

**f\_SV6**  
 gnr. 81 bnr. 1 m.fl. Risøy - Alver kommune  
 Lengdeprofil

---

**Holon Bergen AS**

Tegnet av	Saksbehandler
Sidemannskontr.	Prosjektansvarlig
Dato	Målestokk
Prosj.nr.	1: 500 1: 50
Tegn.nr.	Rev.
1	



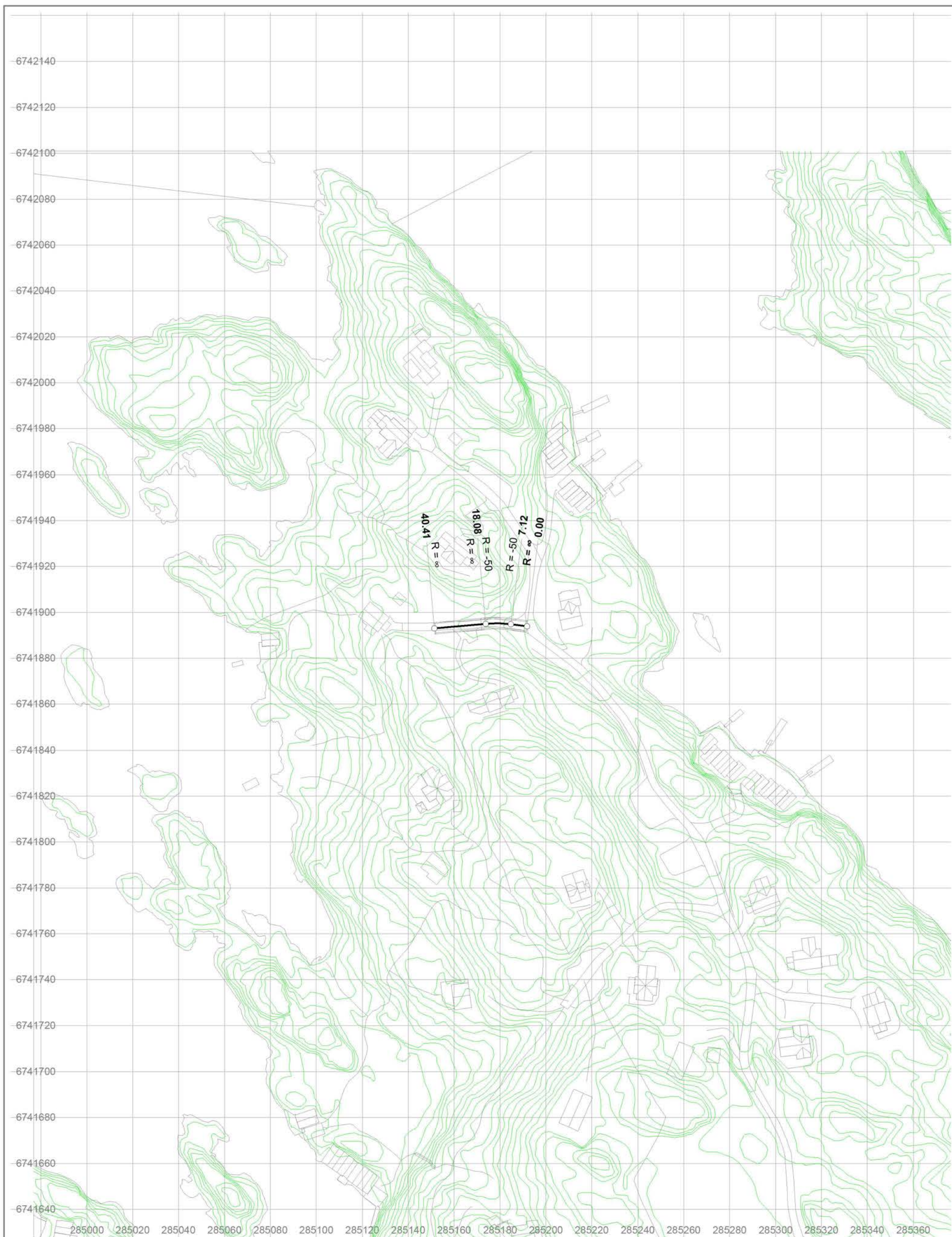
**f\_SV6**  
 gnr. 81 bnr. 1 m.fl. Risøy - Alver kommune

Tverrprofil

Holon Bergen AS

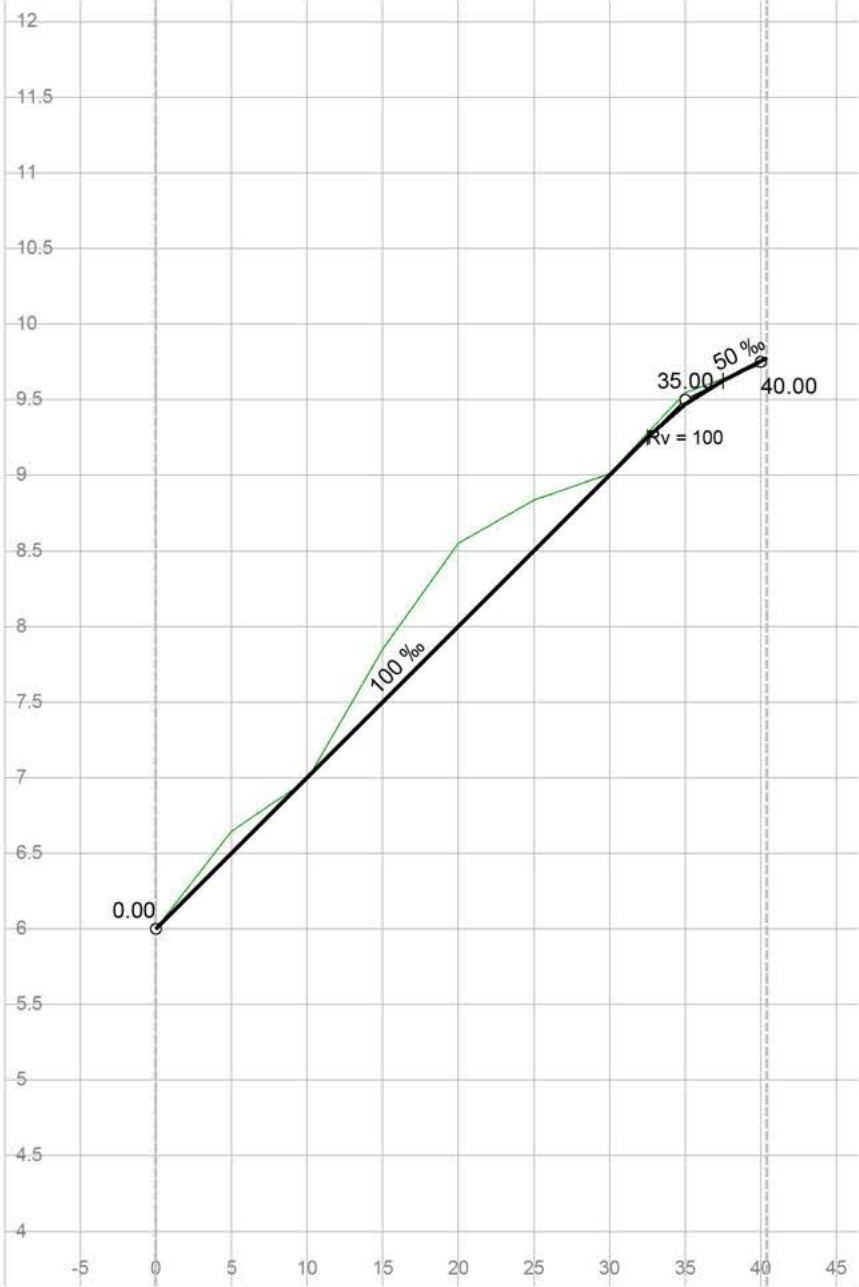
Tegnet av	Saksbehandler
Sidemannskontr.	Prosjektansvarlig
Dato	Målestokk
Prosj.nr.	1: 200
	1: 200
Tegn.nr.	Rev.
1	





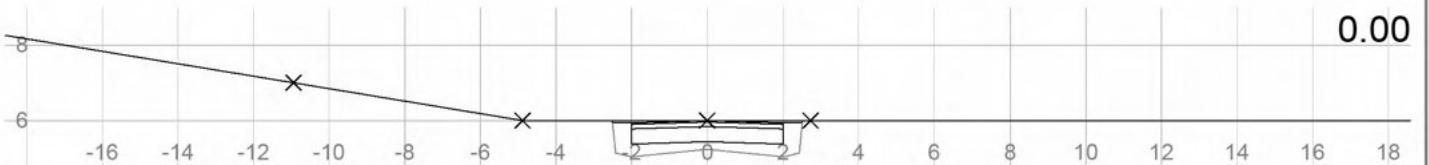
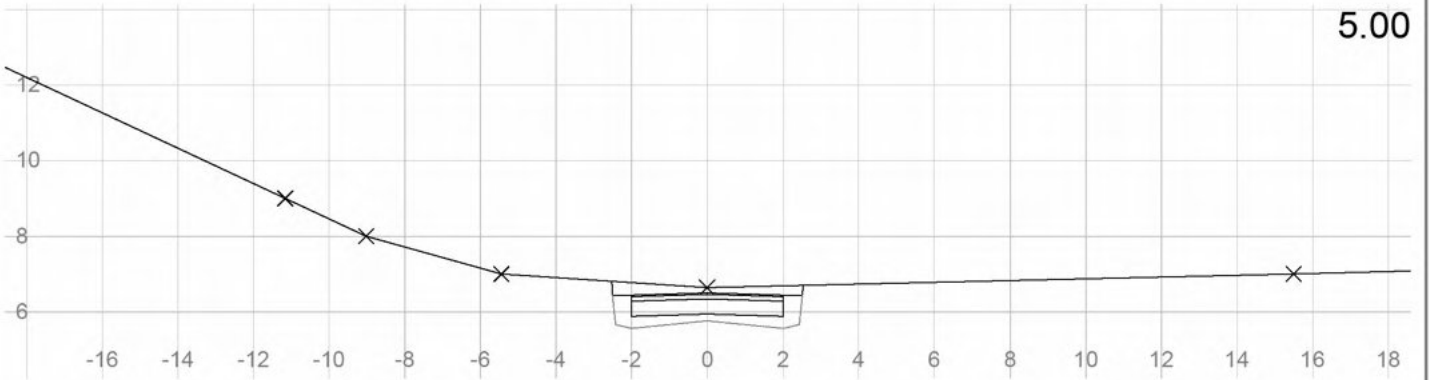
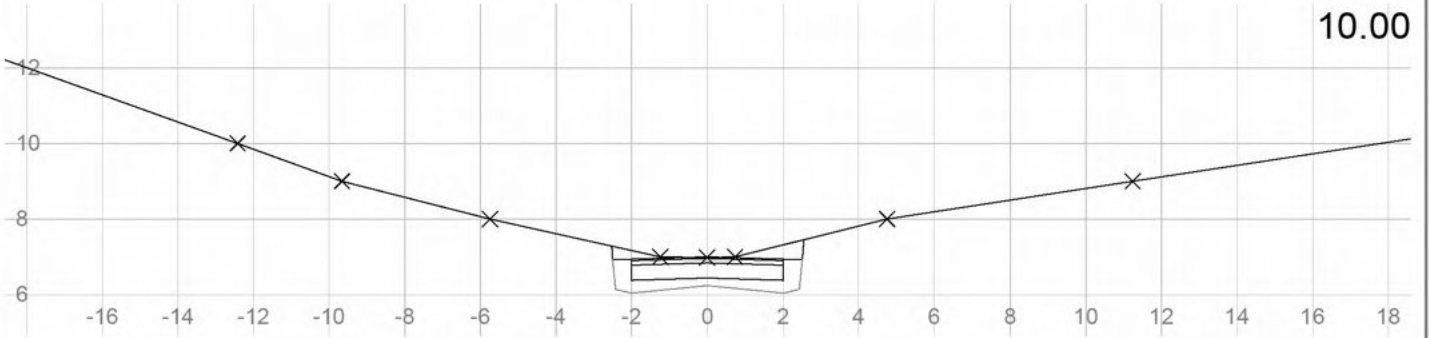
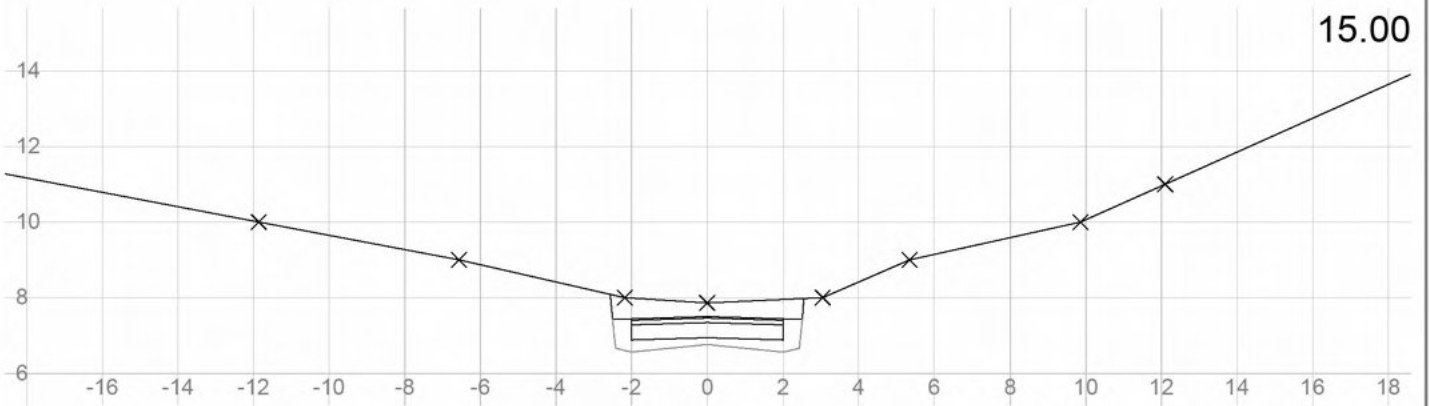
<b>f_SV7</b> gnr. 81 bnr. 1 m.fl. Risøy - Alver kommune Horizontalplan  <b>Holon Bergen AS</b>	Tegnet av	Saksbehandler
	Sidemannskontr.	Prosjektansvarlig
	Dato	Målestokk
	Prosj.nr.	1: 1500 1: 1500
	Tegn.nr.	1





<b>Vert.kurv.</b>	100‰		Rv = 100		50‰	
<b>Hor.kurv.</b>	R = -50					
<b>Breddeutv.</b>						
<b>Tverrfall (1% = 1mm)</b>						
V.kj.b.k						
H.kj.b.k	3%				3%	
<b>Profil h.</b>	6.00	7.00	8.00	9.00	9.75	9.77
<b>Terreng h.</b>	6.00	6.98	8.55	9.01	9.73	9.74
<b>Overbyggn.</b>	56 cm					

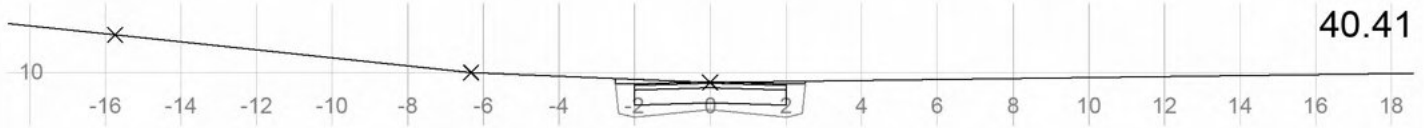
<b>f_SV7</b> gnr. 81 bnr. 1 m.fl. Risøy - Alver kommune Lengdeprofil  Holon Bergen AS	Tegnet av	Saksbehandler
	Sidemannskontr.	Prosjektansvarlig
	Dato	Målestokk
	Prosj.nr.	1: 500
	Tegn.nr.	1: 50
	1	Rev.



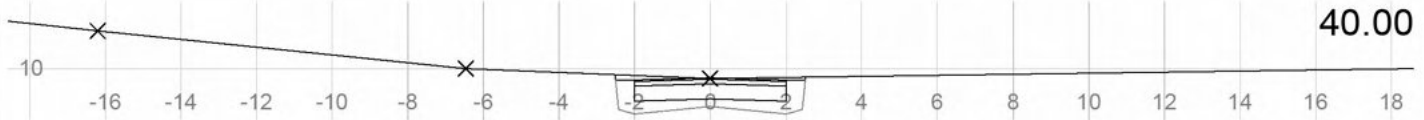
**f\_SV7**  
 gnr. 81 bnr. 1 m.fl. Risøy - Alver kommune  
 Tverrprofil

Holon Bergen AS

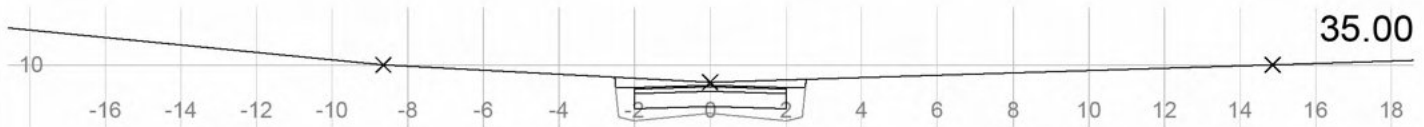
Tegnet av	Saksbehandler
Sidemannskontr.	Prosjektansvarlig
Dato	Målestokk
Prosj.nr.	1: 200
	1: 200
Tegn.nr.	Rev.
1	



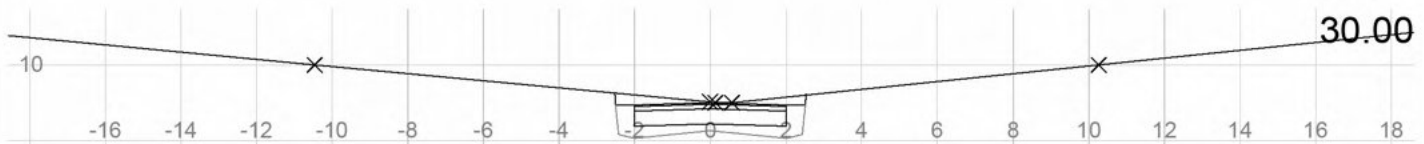
40.41



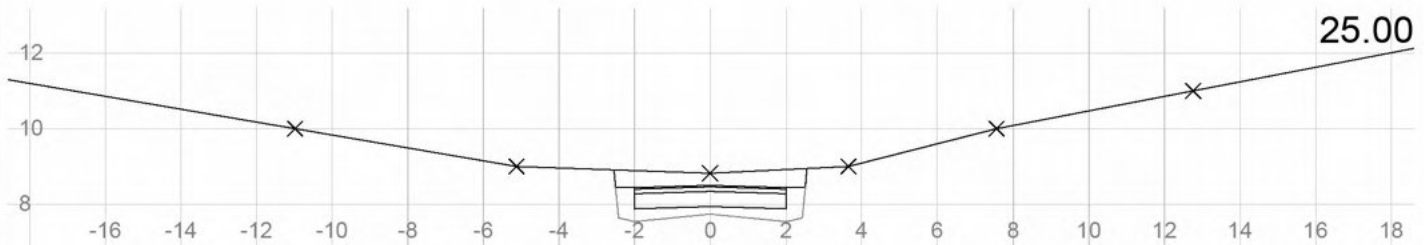
40.00



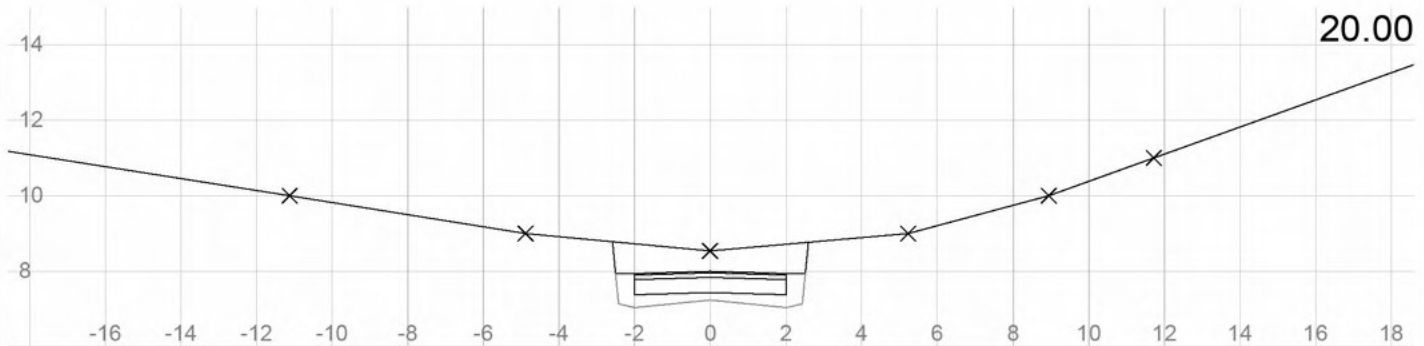
35.00



30.00



25.00



20.00

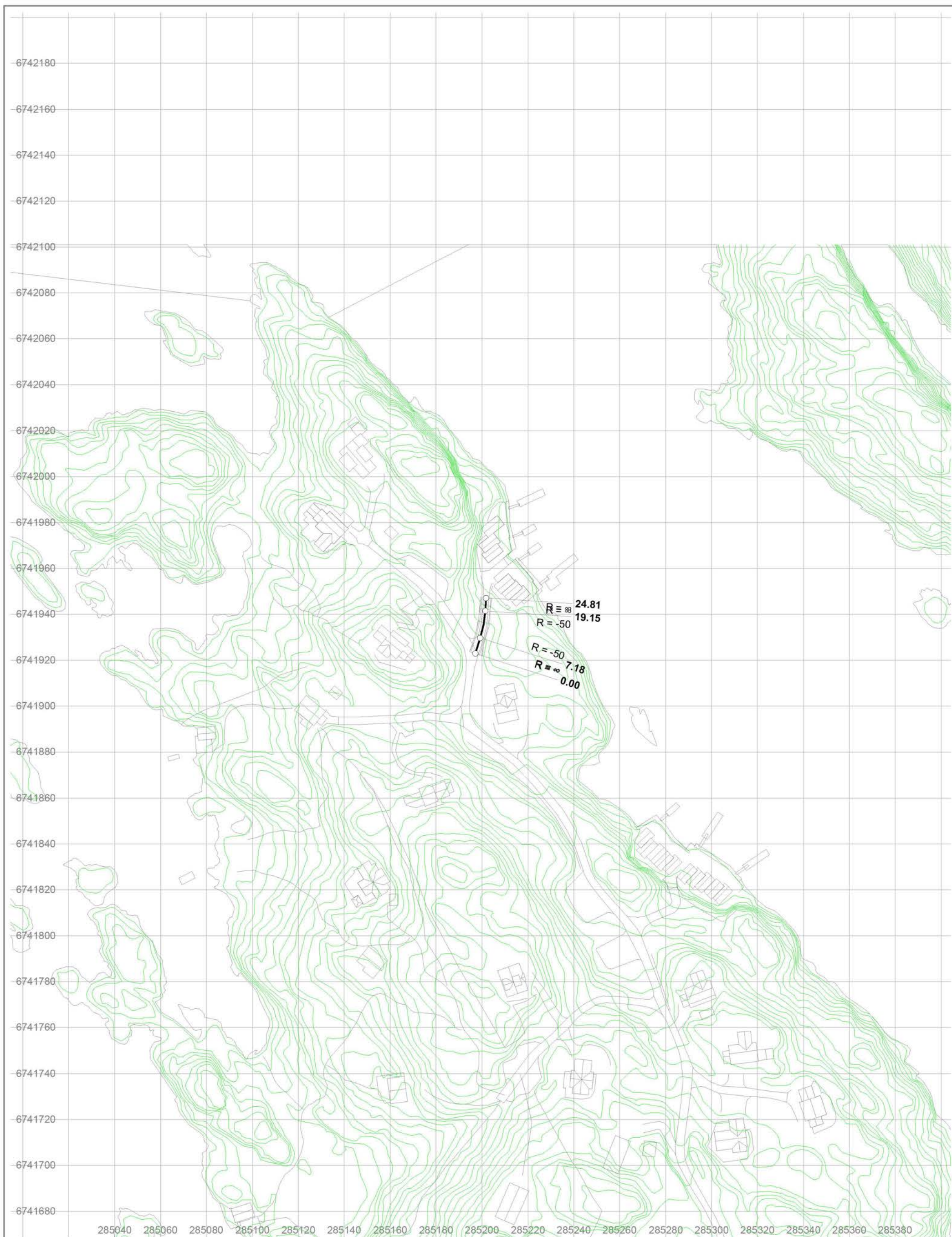
**f\_SV7**  
 gnr. 81 bnr. 1 m.fl. Risøy - Alver kommune

Tverrprofil

Holon Bergen AS

Tegnet av	Saksbehandler
Sidemannskontr.	Prosjektansvarlig
Dato	Målestokk
Prosj.nr.	1: 200
	1: 200
Tegn.nr.	Rev.
2	



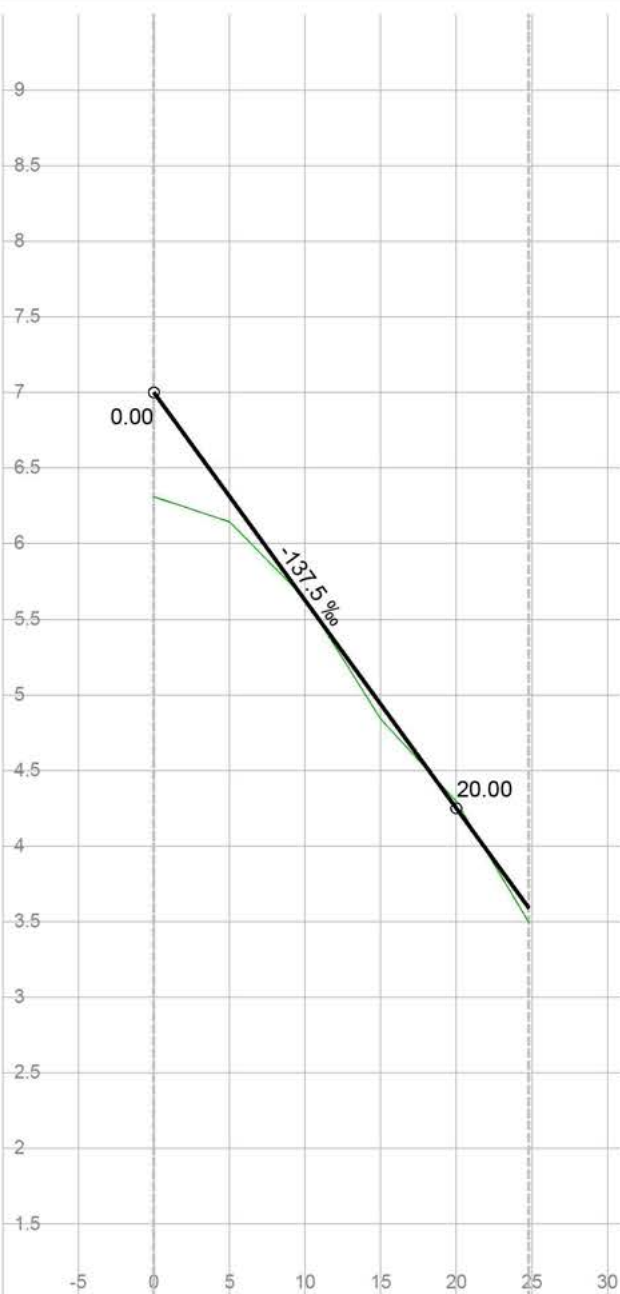


**f\_SV8**  
 gnr. 81 bnr. 1 m.fl. Risøy - Alver kommune  
 Horizontalplan

Holon Bergen AS

Tegnet av	Saksbehandler
Sidemannskont.	Prosjektansvarlig
Dato	Målestokk
Prosj.nr.	1: 1500
Tegn.nr.	1
	Rev.

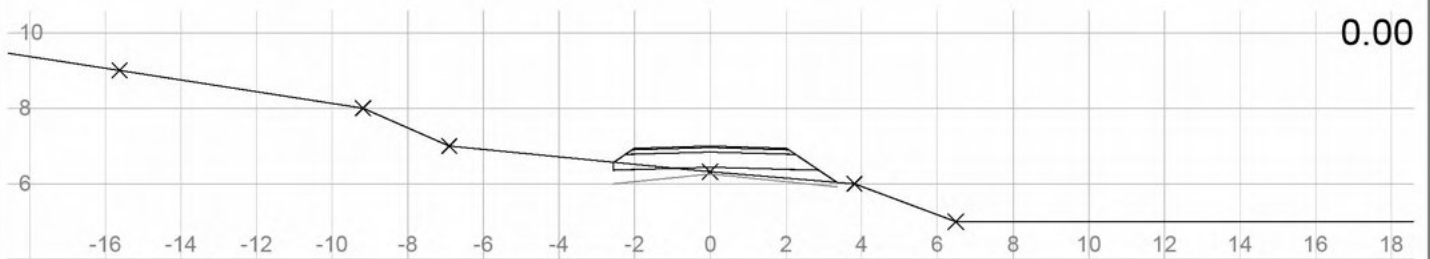
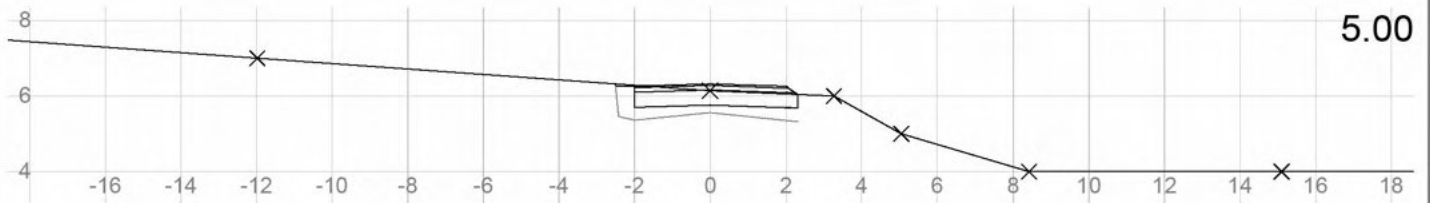
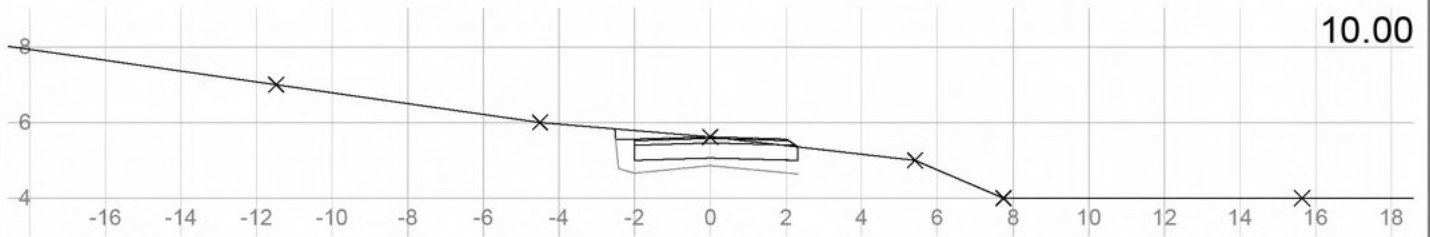
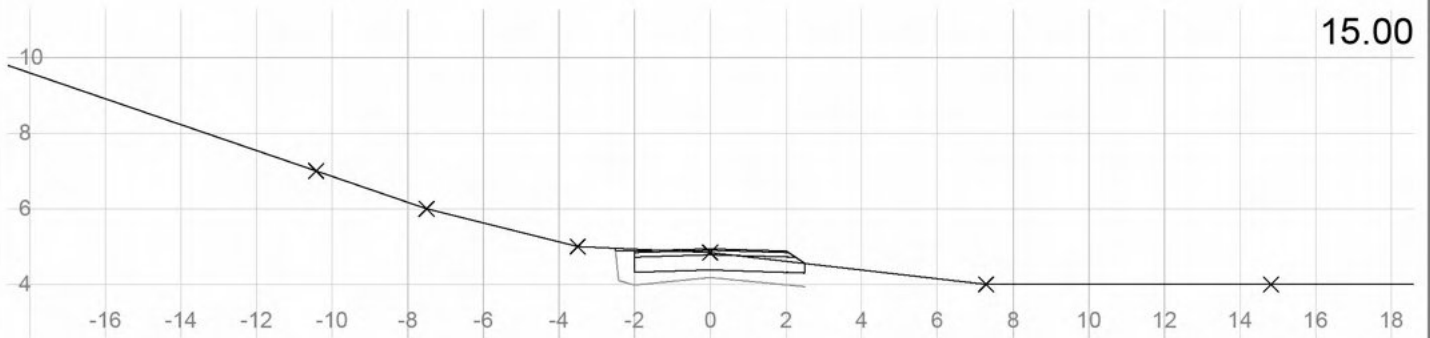




Vert.kurv.	-137.5‰			
Hor.kurv.	R = -50			
Breddeutv.				
Tverrfall (1% = 1mm)				
V.kj.b.k	3%			
H.kj.b.k	3%			
Profil h.	7.00	5.63	4.25	3.59
Terreng h.	6.31	5.63	4.29	3.49
Overbyggn.	56 cm			

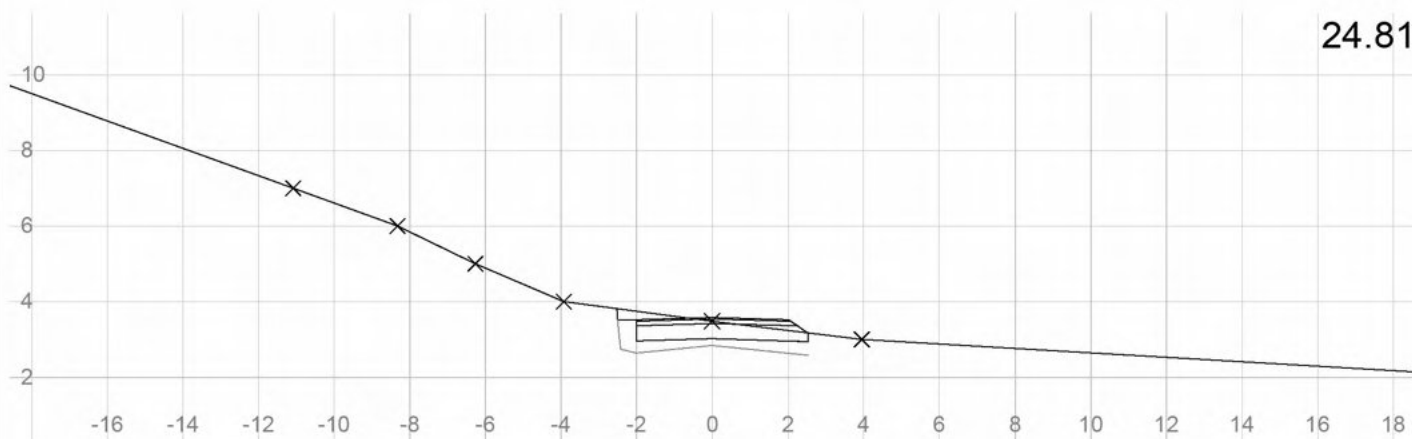
<b>f_SV8</b> gnr. 81 bnr. 1 m.fl. Risøy - Alver kommune Lengdeprofil  Holon Bergen AS	Tegnet av	Saksbehandler
	Sidemannskontr.	Prosjektansvarlig
	Dato	Målestokk
	Prosj.nr.	1: 500 1: 50
	Tegn.nr.	1



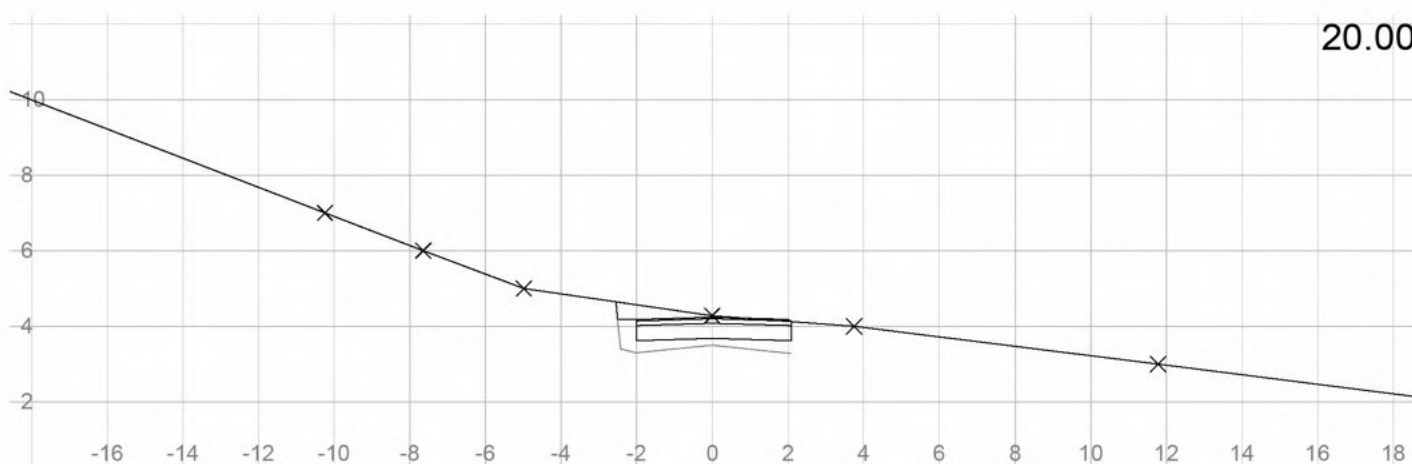


<b>f_SV8</b> gnr. 81 bnr. 1 m.fl. Risøy - Alver kommune Tverrprofil  Holon Bergen AS	Tegnet av	Saksbehandler
	Sidemannskontr.	Prosjektansvarlig
	Dato	Målestokk
	Prosj.nr.	1: 200 1: 200
Tegn.nr.	1	Rev.

24.81



20.00



<b>f_SV8</b> gnr. 81 bnr. 1 m.fl. Risøy - Alver kommune Tverrprofil  Holon Bergen AS	Tegnet av	Saksbehandler
	Sidemannskontr.	Prosjektansvarlig
	Dato	Målestokk
	Prosj.nr.	1: 200 1: 200
Tegn.nr.	2	Rev.