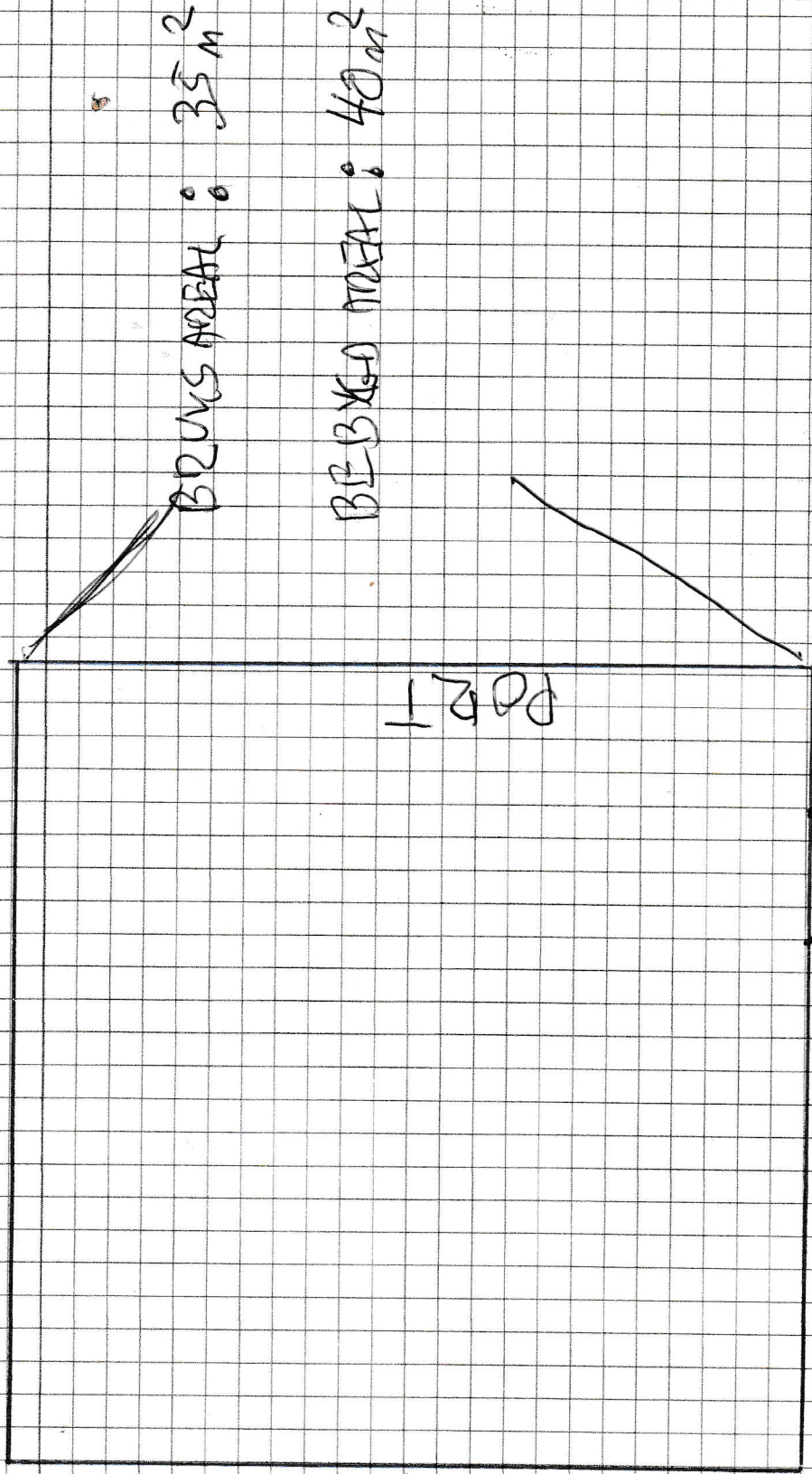


GRUNDPLAN

5.9m



BRUKS AREAL: 35 m²

BEBYGG AREAL: 40 m²

PORT

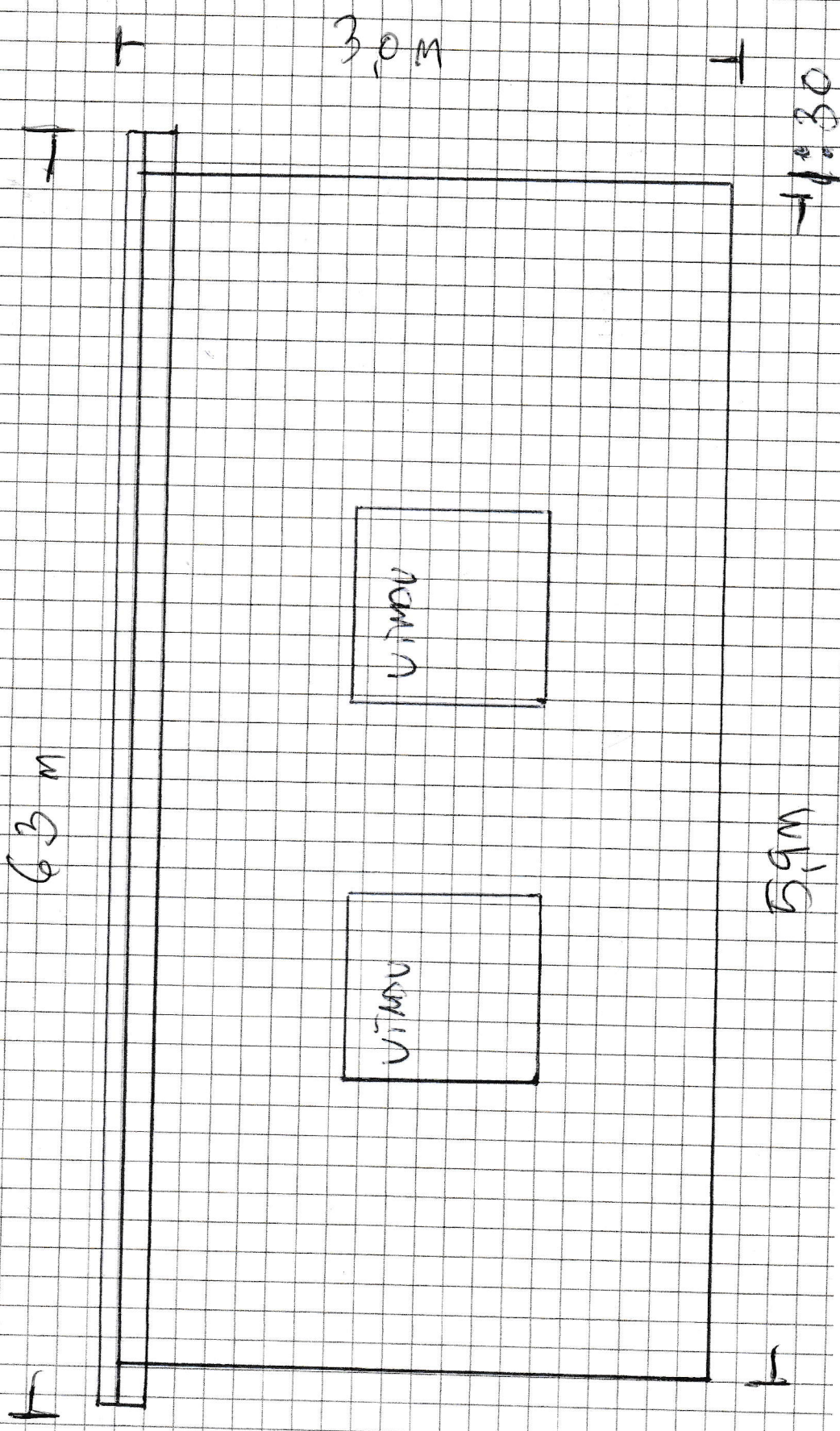
DÖRR

5.9m



1050

NORD FASADE



~~WAND~~

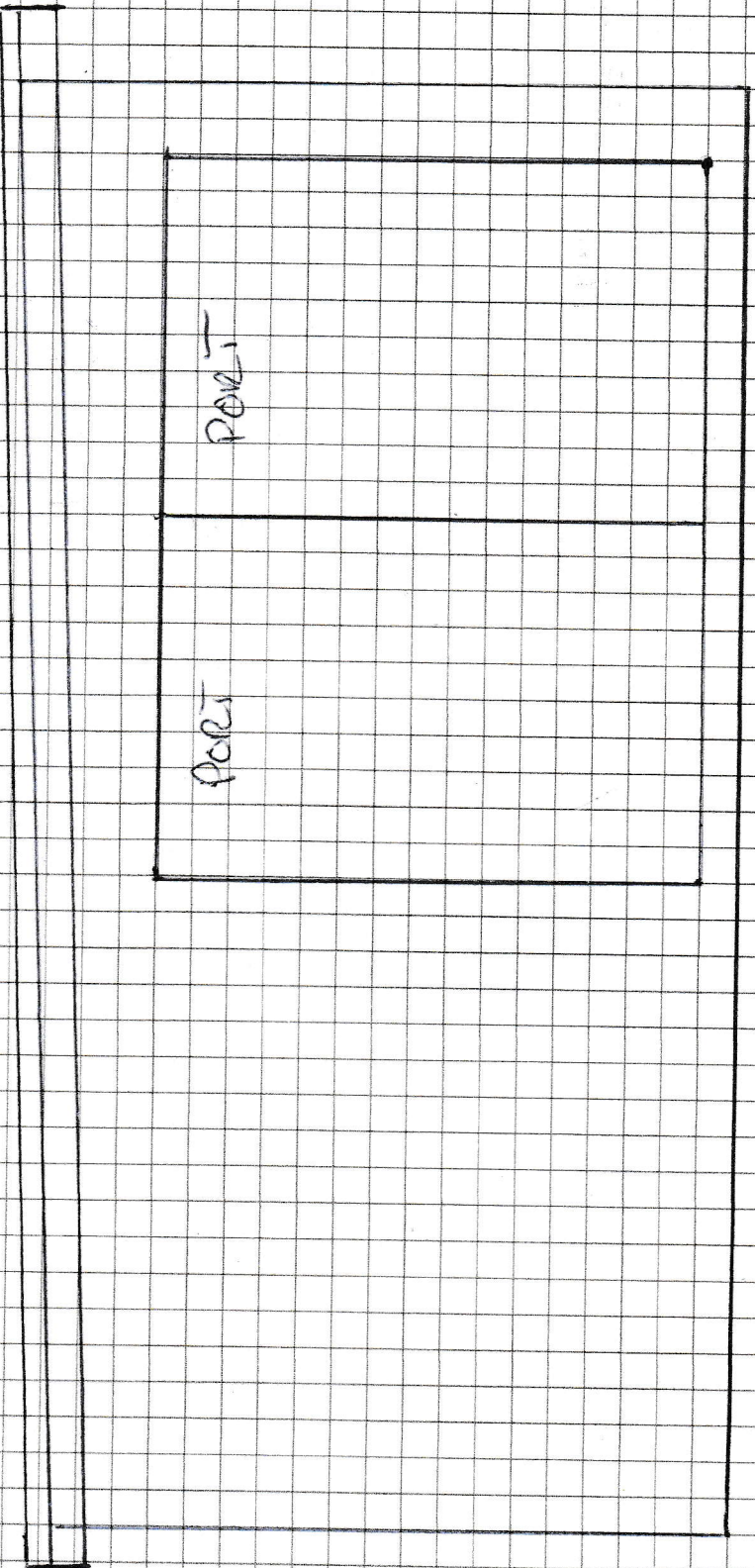
OST FASADE



6.13m



3.0 m



2.85m

5.9m


1:30

SOAR FASADE

6.3M

2.85M

5.9



VEST FASADE

6.3

T

T

T

T

2.65

T

3.0

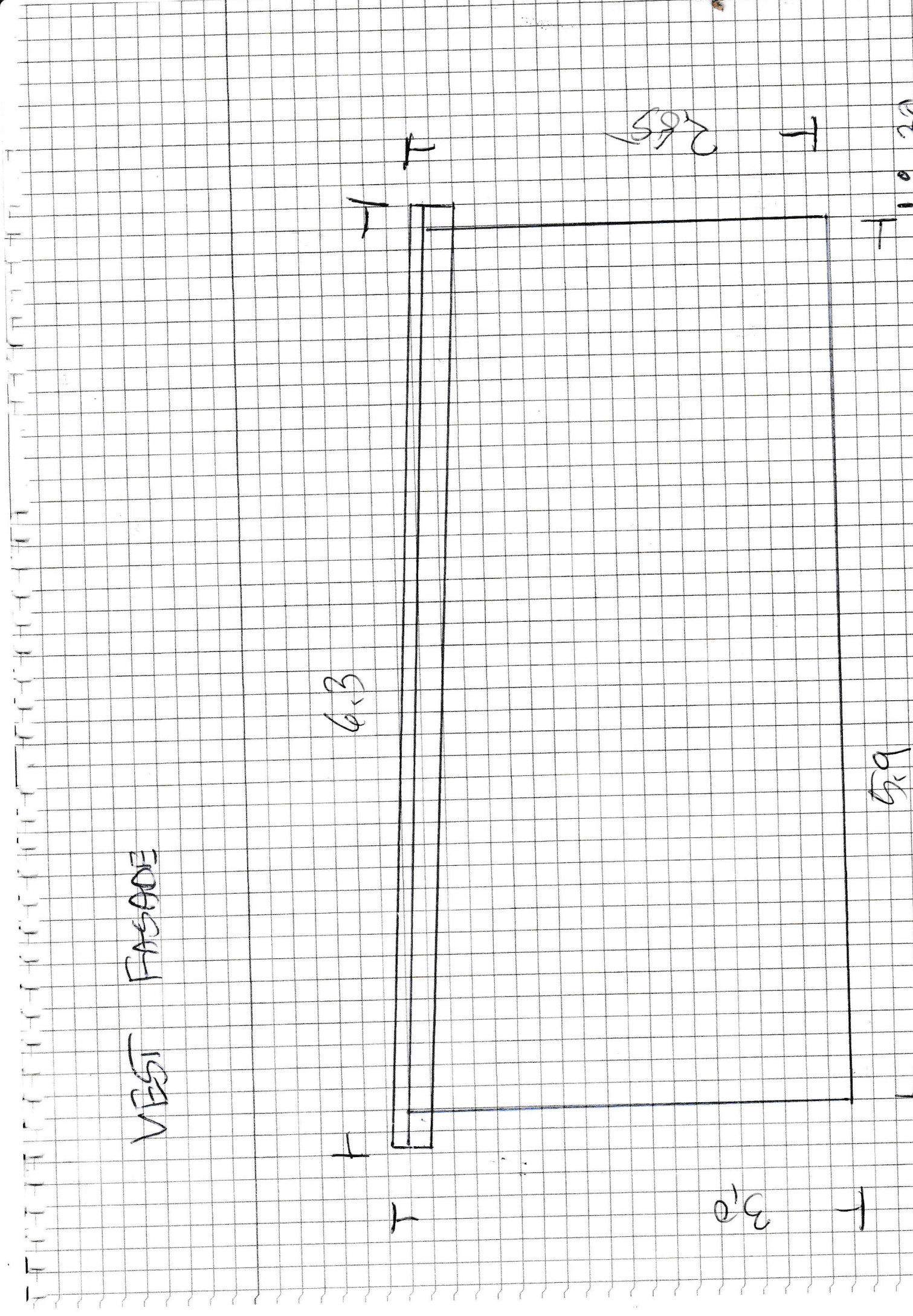
T

6.9

T

3.0

T





- | | |
|--------------------------|-------------------|
| — Målte Grenser | ■ Våningshus |
| — Registrerte Grenser | ■ Større bustader |
| — Udefinert grenser | ■ Hytte/feriehus |
| — Terrengmålte grense | ■ Garasje/uthus |
| — Konstruert grensepunkt | ■ Industrilager |
| ■ Bolig | ■ Andre bygg |
| ■ Bustad m/leilighet | |
- Beliggighet og høyder må oppfattes som orienterende.
 Koordinatsystem: UTM(EUREF89) - SONE 32 (EPSG:32632)
 Høydesystem: (EPSG:)


















Lindås kommune
 Geodataavdeling



Dato: 2020.04.27
 Sign: Lili

Målestokk
 1:500

1:1000 Målestokk 	Lindås kommune Geodataavdeling	Dato: 2020.04.27 Ekte: L11	Beliggenhet og høyder må oppleses som orienterte. Koordinatsystem: UTM(EURF93) - SONE 32 (EPSG:32632) Høydesystem: (EPSG)
			

-  Bustad melleighet
 -  Bolig
 -  Konstruert grensepunkt
 -  Terenngmæke grense
 -  Udefinert grense
 -  Registrerte Grenser
 -  Måle Grenser
-  Andre bygg
 -  Industrilager
 -  Garasjehus
 -  Hytte/feriehus
 -  Større bustader
 -  Våningshus

