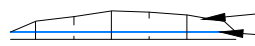
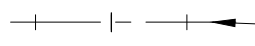
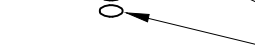



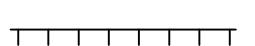









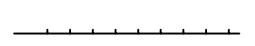


TEGNFORKLARING

-  Vegskjæring
-  Grøftebunn
-  Senterlinje
-  Kjørebane kant
-  Skulderkant
-  Vegfylling
-  Profilnummer

-  Fortauskant
-  Gangveg
-  Støttemur - betong
-  Støttemur - naturstein
-  Tett tregjerde
-  Frisikt
-  Eiendomsgrense
-  Byggegrense
-  Vegsluk m/kuppelrist
-  Eks. eiendomsgrenser
-  Eks. eiendomsgrense - utgård
-  Eksisterende vei
-  Eksisterende mur
-  Eksisterende gjerde
-  Byggetrinns grense 4

ARBEIDSTEGNING

Rev.	Dato	Sign.	Revisjonen gjelder		
Oppdragsgiver			SOMMERRO PANORAMA AS		
Prosjekt			Tegn.	Kontr.	Godkj.
Kubbaleitet bustadområde.			THF	ANH	THF
Vegplan - byggetrinn 4.			Dato: 30.08.21		
			Målestokk: 1:500/A3		
haugen VVA			Prosjektnr. 8116		
Kanalveien 5 5068 Bergen Tlf. 55 59 82 60 e-post: post@haugenvva.no			Tegningsnr. B93		Rev.