























**Planområde
18 dekar**

Lindås kommune



Reguleringsplan PBL 2008

	Boligbebyggelse-frittliggende småhusbebyggelse		Grønnstruktur
	Boligbebyggelse-konsentrert småhusbebyggelse		Turveg
	Boss/post	§12-6 - Hensynssoner	
	Lekeplass		Område for grunnvannsforsyning
Samferdselsanlegg og teknisk infrastruktur			Friskilt
	Veg	Linjensymbol	
	Gang-/sykkelveg		RpGrense
	Gangveg/gangareal		RpFormålGrense
	Annen veggrunn - grøntareal		RpSikringGrense
	Parkeringsplasser		Byggegrense
			Bebyggelse som forutsettes fjernet
			Regulert senterlinje
			Friskiltlinje
			Punktsymboler Avkjørsel

0 12.5 25 50m

REGULERINGSPLAN MED TILHØRENDE BESTEMMELSER FOR

Stokna Eiendom AS	Kartblad:
SAKSBEHANDLING I FLG. PLAN- OG BYGNINGSLOVEN	SAKSNR. DATO SIGN.
1.gangs behandling i det faste utvalget for plansaker	6211 23.03.2011 VW
Offentlig ettersyn fra 13.04.2011 til 27.05.2011	6211 23.03.2011 VW
2.gangs behandling i det faste utvalget for plansaker	14611 24.06.2011 VW
Kommunestyrets vedtak:	10311 22.06.2011 VW
Kunngjøringdato	05.10.2011
PLANEN UTARBEIDET AV: Weglo Design, Plan & Landskap AS	SAKSNR. TEGNR. SAKSBEH.
	08 VS