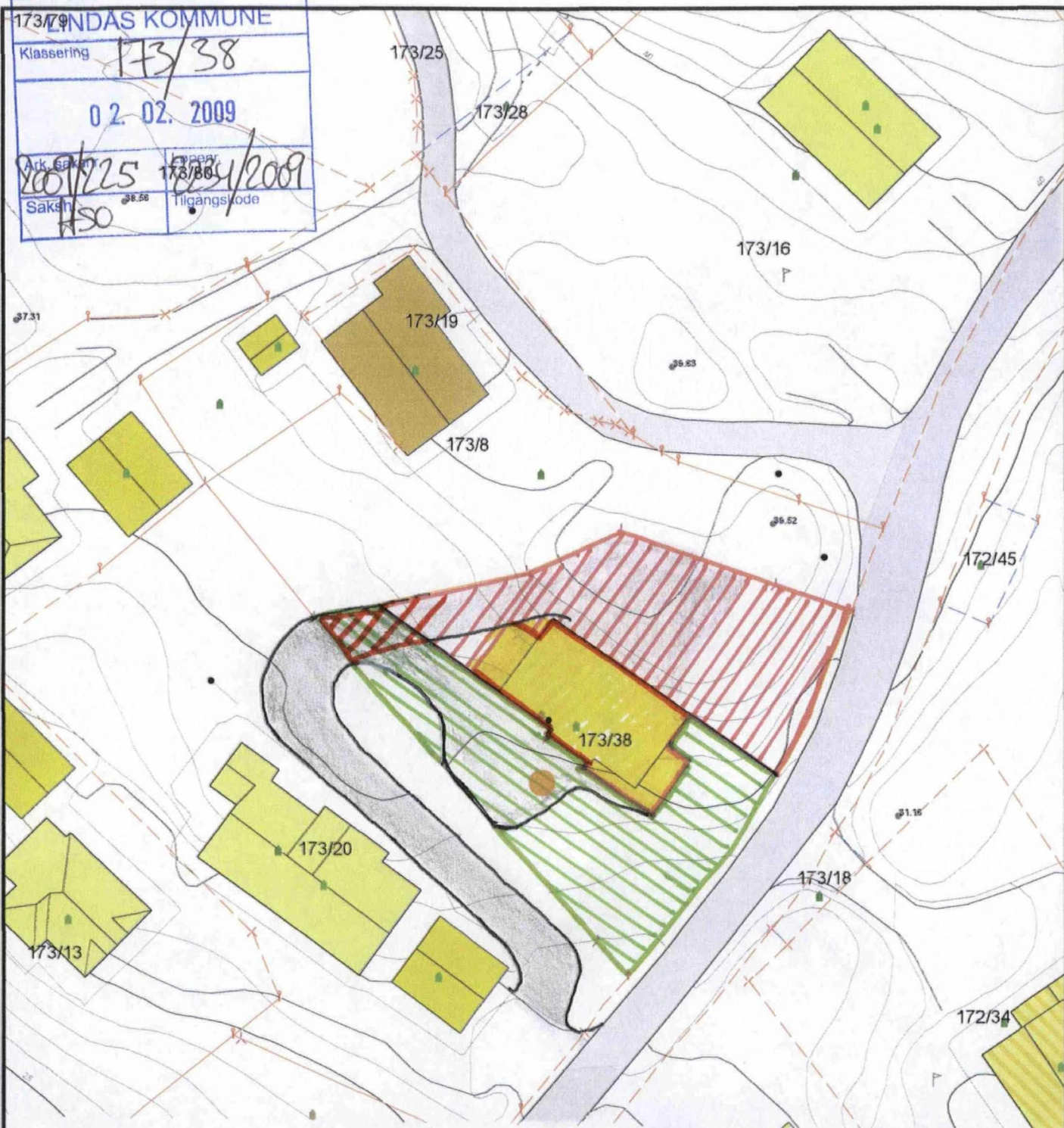


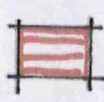


















173/38 LINDÅS KOMMUNE
 Klassering 173/38
 02.02.2009
 Ark. saknr. 2009/25
 Saknr. 173/38
 Tilgangskode



-  TILLEGGSDDEL SEKSJON 2
-  FELLES UTEBOD
-  TILLEGGSDDEL SEKSJON 1
-  FELES VEI
-  VEI OG PARKERINGSAREAL
-  VEIRETT OVER BNR 20

-  Målte Grenser
-  Registrerte Grenser
-  Udefinert grenser
-  Terrengmålte grense
-  Konstruert grensepunkt
-  Bolig
-  Bustad m/leilighet
-  Våningshus
-  Storre bustader
-  Hytte/feriehuis
-  Garasje/uthus
-  Industri/lager
-  Andre bygg



Lindås kommune
 Byggesak
SEKSJONERING
GNR 173 BNR 38



Dato: 2009.01.27
 Sign: hegt

Normann Gjesbøl

Målestokk
 1:500

Beliggenhet og høyder må oppfattes som orienterende.