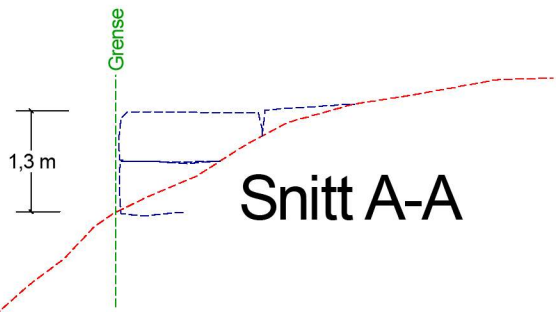
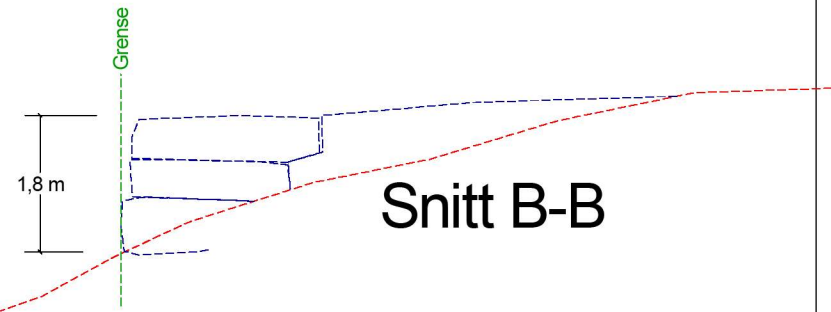


18
17
16
15
14



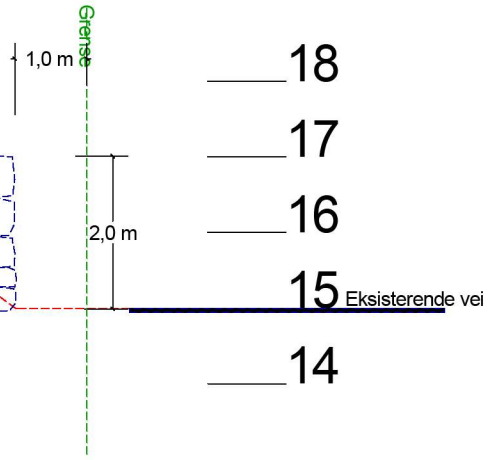
Snitt A-A

18
17
16
15
14



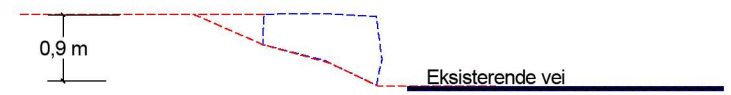
Snitt B-B

Snitt C-C



18
17
16
15
14

18
17
16
15
14



Snitt D-D

--- Eksisterende terreng
--- Nytt terreng

Snitt				Langhøyane 37A	
Målestokk	1:100	Godkjent	SP	Kundenr:	5936 MANGER
SP	17.11.21	Kontroll	HL		
Tegningsnr. A1-001					
Rev	Endringer	Sign	Dato	Tegningen må hverken helt eller delvis kopieres, eller benyttes til andre prosjekter som SmartCon as ikke medvirker i	
Merk					
				Type tegning	