

Innhold

Prosjekt for oppgradering av innmarksbeiter..... 1

Oversikt..... 1

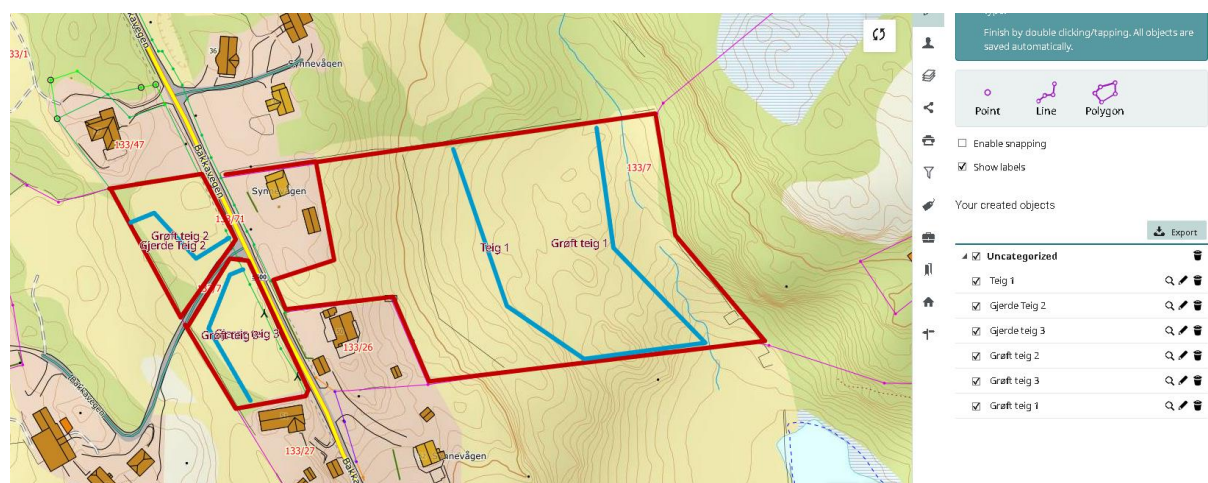
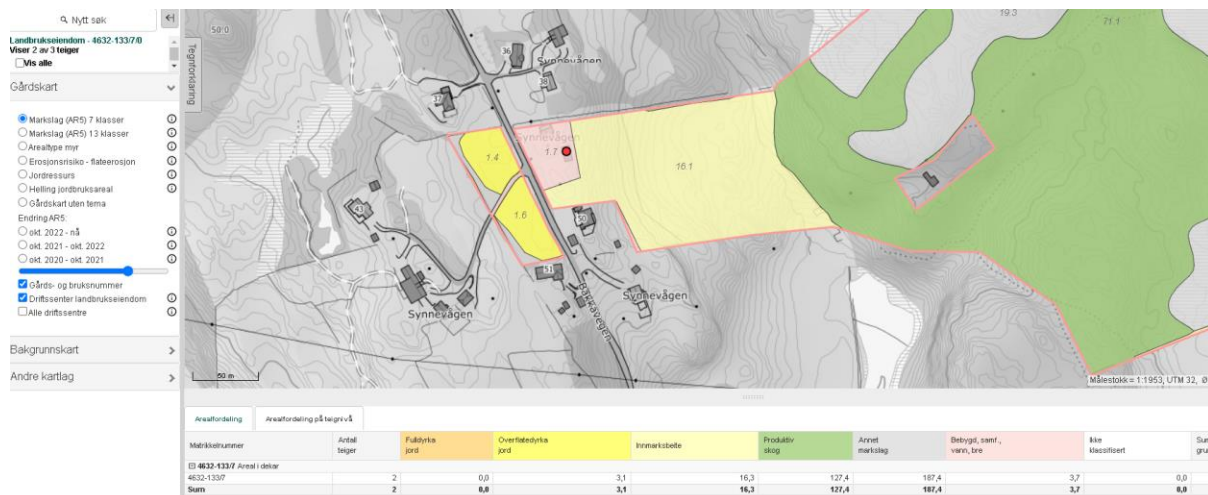
 Teig 1:..... 2

 Teig 2..... 3

 Teig 3..... 4

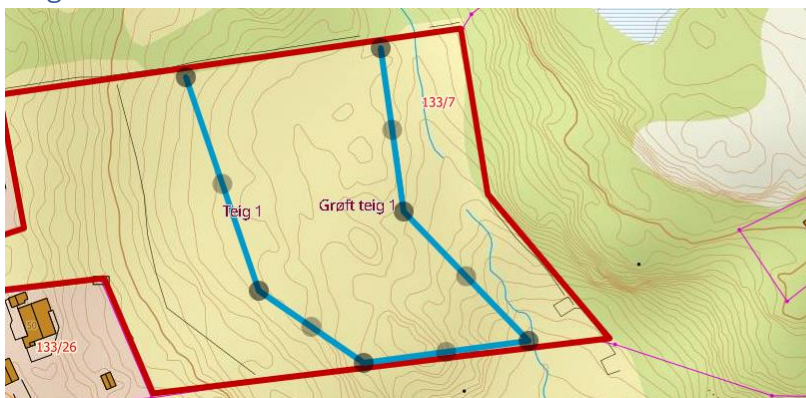
Prosjekt for oppgradering av innmarksbeiter

Oversikt



Oversiktsbilde over eiendom hvor prosjektet skal gjennomføres. Prosjektet med å renovere småbruk er i fase 1 tiltenkt innmarksbeiter.

Teig 1:



Grøft : 285 m

Teig 1

- Enable snapping
- Show labels
- Display length in meters
- Show length in Nautical Miles

Length: 285.29 m 0.15 nm

Text / title: Grøft teig 1

- Show label in map

Category: [dropdown] X



Gjerde: 643 m

Teig 1

- Enable snapping
- Show labels
- Display length in meters
- Show length in Nautical Miles

Length: 643.25 m 0.35 nm

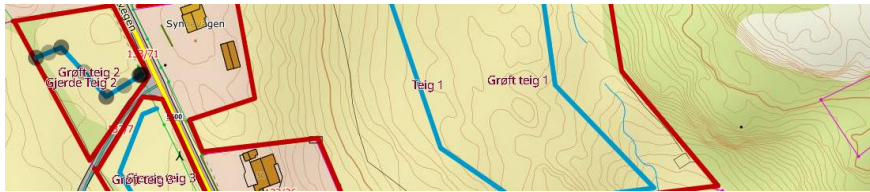
Text / title: Teig 1

- Show label in map

Category: [dropdown] X

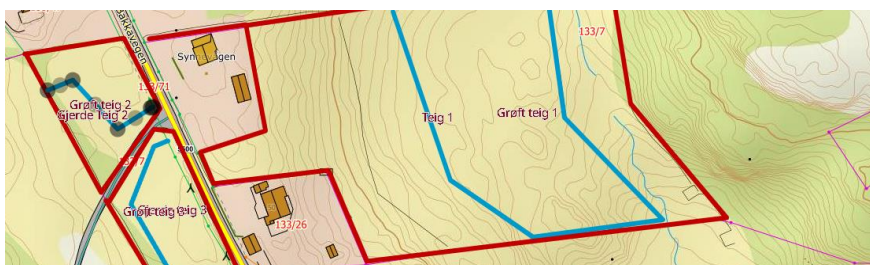
[Color selection icons: blue, green, purple, red]

Teig 2



Display length in meters
 Show length in Nautical Miles
Length: 57.81 m 0.03 nm
Text / title: Grøft Teig 2
 Show label in map

Grøft: 60 m



Show labels
 Display length in meters
 Show length in Nautical Miles
Length: 57.81 m 0.03 nm
Text / title: Grøft Teig 2
 Show label in map
Category: X ▼

Gjerde: 185 m

Teig 3



Point Line Polygon

Enable snapping

Show labels

Display length in meters

Show length in Nautical Miles

Length:

69.84 m 0.04 nm

Text / title:

Grøft teig 3

Show label in map

Category:

Grøft: 70 m



Point Line Polygon

Enable snapping

Show labels

Display length in meters

Show length in Nautical Miles

Length:

187.16 m 0.10 nm

Text / title:

Gjerde teig 3

Show label in map

Category:

Gjerde: 190 m