

Innhold

- Prosjekt for oppgradering av innmarksbeiter.....1
- Oversikt1
- Teig 1:2
- Teig 23
- Teig 34

Prosjekt for oppgradering av innmarksbeiter

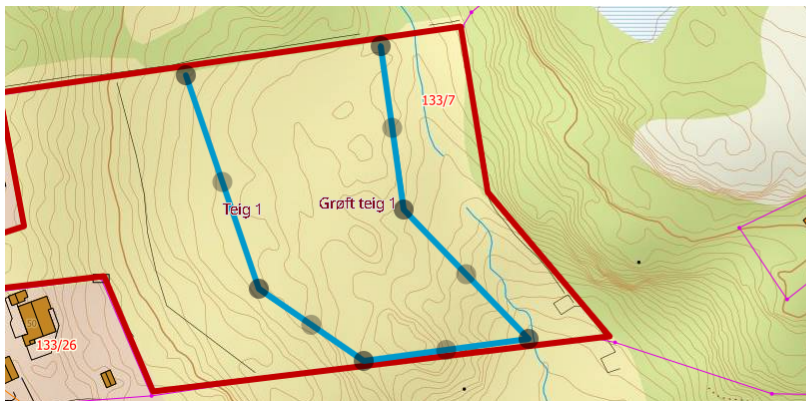
Oversikt

Arealfordeling	Arealfordeling på teigrvå									
Matrikkelnummer	Antall teiger	Fuktig jord	Overflatebedrykt jord	Innmarksbeite	Produktiv skog	Annet markslag	Bebyggt, ventf. vann, tre	Ikke klassifisert	Sum grunn	
4632-1337 Areal i dekar	2	0,0	3,1	16,3	127,4	107,4		3,7	0,0	
Sum	2	0,0	3,1	16,3	127,4	107,4		3,7	0,0	0,0

- Finish by double clicking/tapping. All objects are saved automatically.
- Point Line Polygon
- Enable snapping
- Show labels
- Your created objects
- Export
- Uncategorized
- Teig 1
- Gjerde Teig 2
- Gjerde Teig 3
- Grøft Teig 2
- Grøft Teig 3
- Grøft Teig 1

Oversiktsbilde over eiendom hvor prosjektet skal gjennomføres. Prosjektet med å renovere småbruk er i fase 1 tiltenkt innmarksbeiter.

Teig 1:



Grøft : 285 m

Teig 1

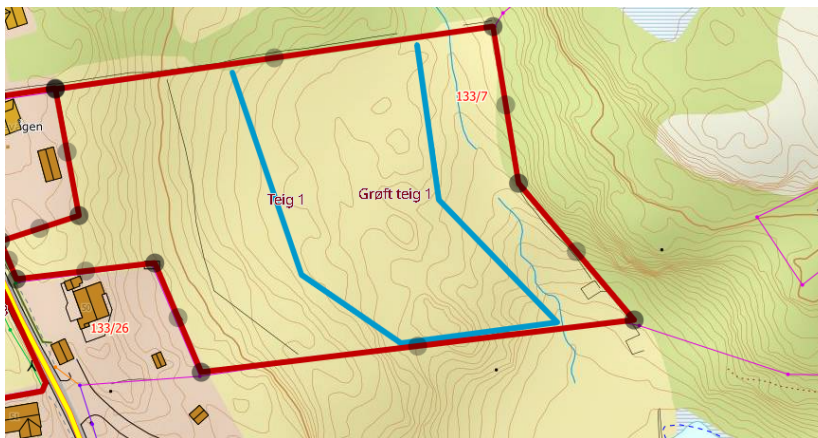
- Enable snapping
- Show labels
- Display length in meters
- Show length in Nautical Miles

Length: 285.29 m 0.15 nm

Text / title: Grøft teig 1

- Show label in map

Category: [dropdown] X



Gjerde: 643 m

Teig 1

- Enable snapping
- Show labels
- Display length in meters
- Show length in Nautical Miles

Length: 643.25 m 0.35 nm

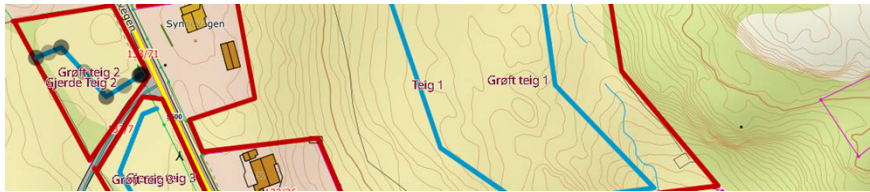
Text / title: Teig 1

- Show label in map

Category: [dropdown] X

[Color selection icons: blue, green, purple, red]

Teig 2



Display length in meters
 Show length in Nautical Miles
Length: 57.81 m 0.03 nm
Text / title: Grøft teig 2
 Show label in map

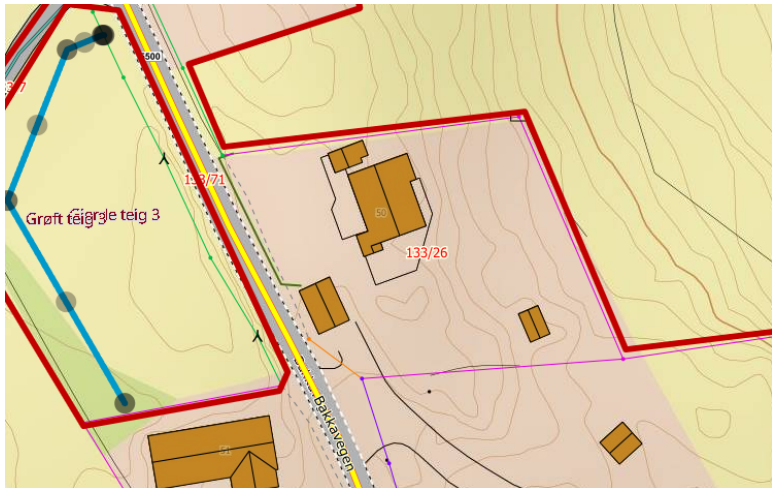
Grøft: 60 m



Show labels
 Display length in meters
 Show length in Nautical Miles
Length: 57.81 m 0.03 nm
Text / title: Grøft teig 2
 Show label in map
Category: X ▼

Gjerde: 185 m

Teig 3



Point Line Polygon

Enable snapping

Show labels

Display length in meters

Show length in Nautical Miles

Length:

69.84 m 0.04 nm

Text / title:

Grøft teig 3

Show label in map

Category:

Grøft: 70 m



Point Line Polygon

Enable snapping

Show labels

Display length in meters

Show length in Nautical Miles

Length:

187.16 m 0.10 nm

Text / title:

Gjerde teig 3

Show label in map

Category:

Gjerde: 190 m