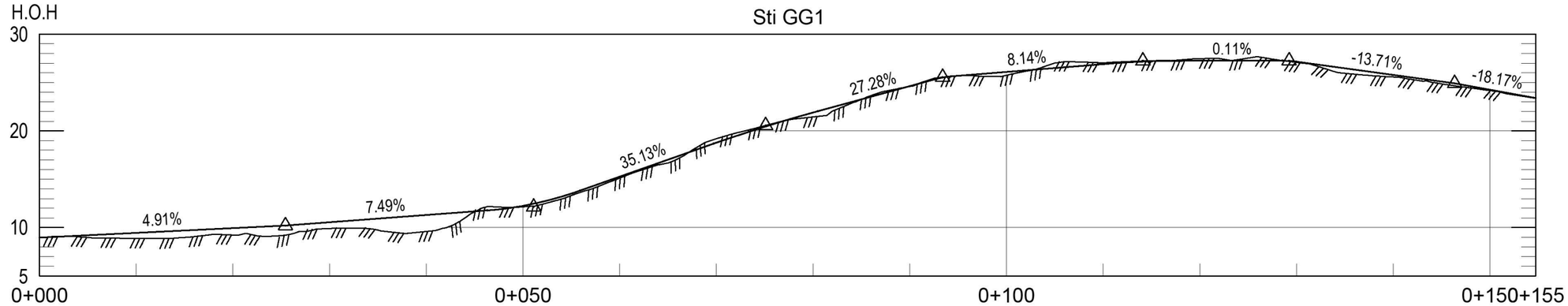

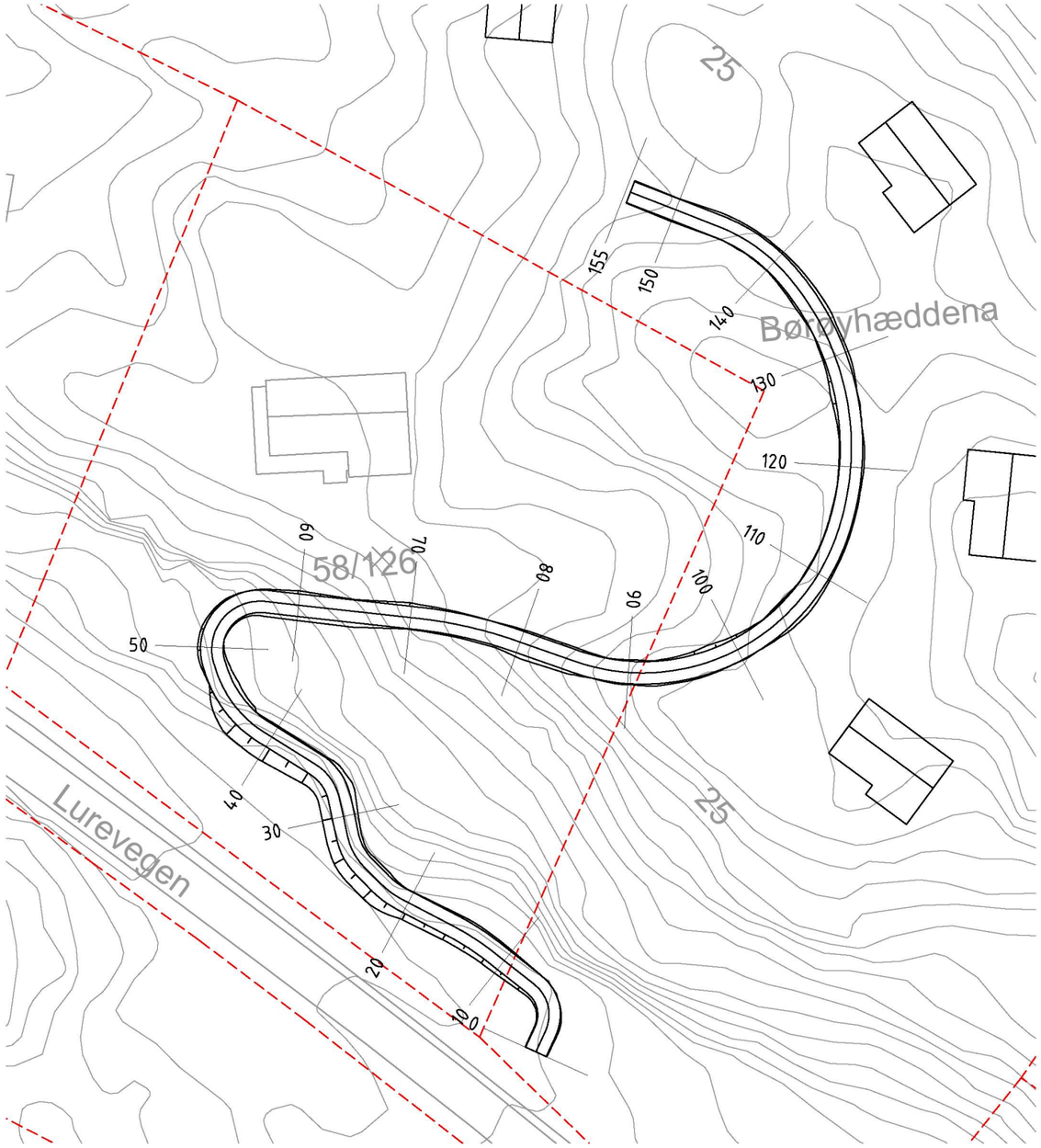

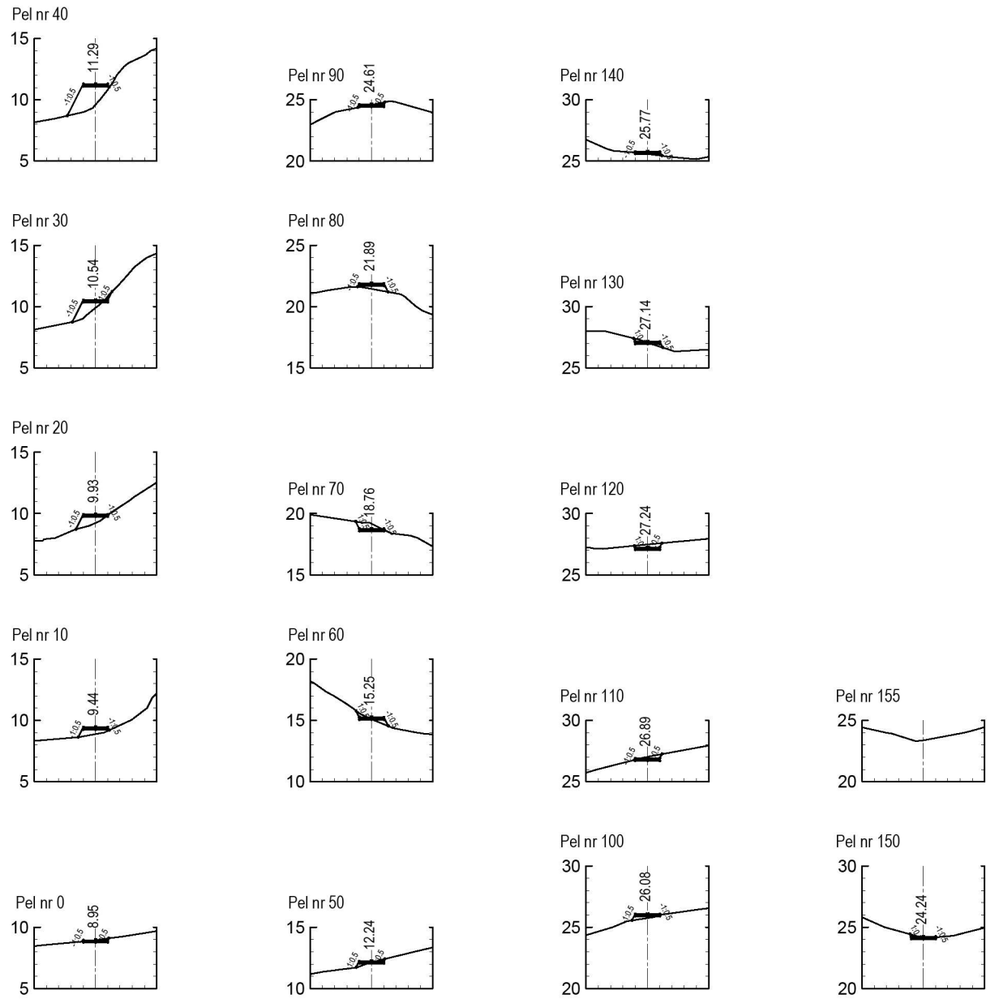

Profil og snitt GG1		1 av 1
Børøy, Lygra, gnr. 58 bnr. 15 m.fl. **Alver kommune** **Nasjonal arealplan-ID 4631_2021008**	Kartmålestokk: 1:500 Arkformat: A3	Utarbeida av: Ard arealplan
	Siste revisjonsdato	20.04.2023