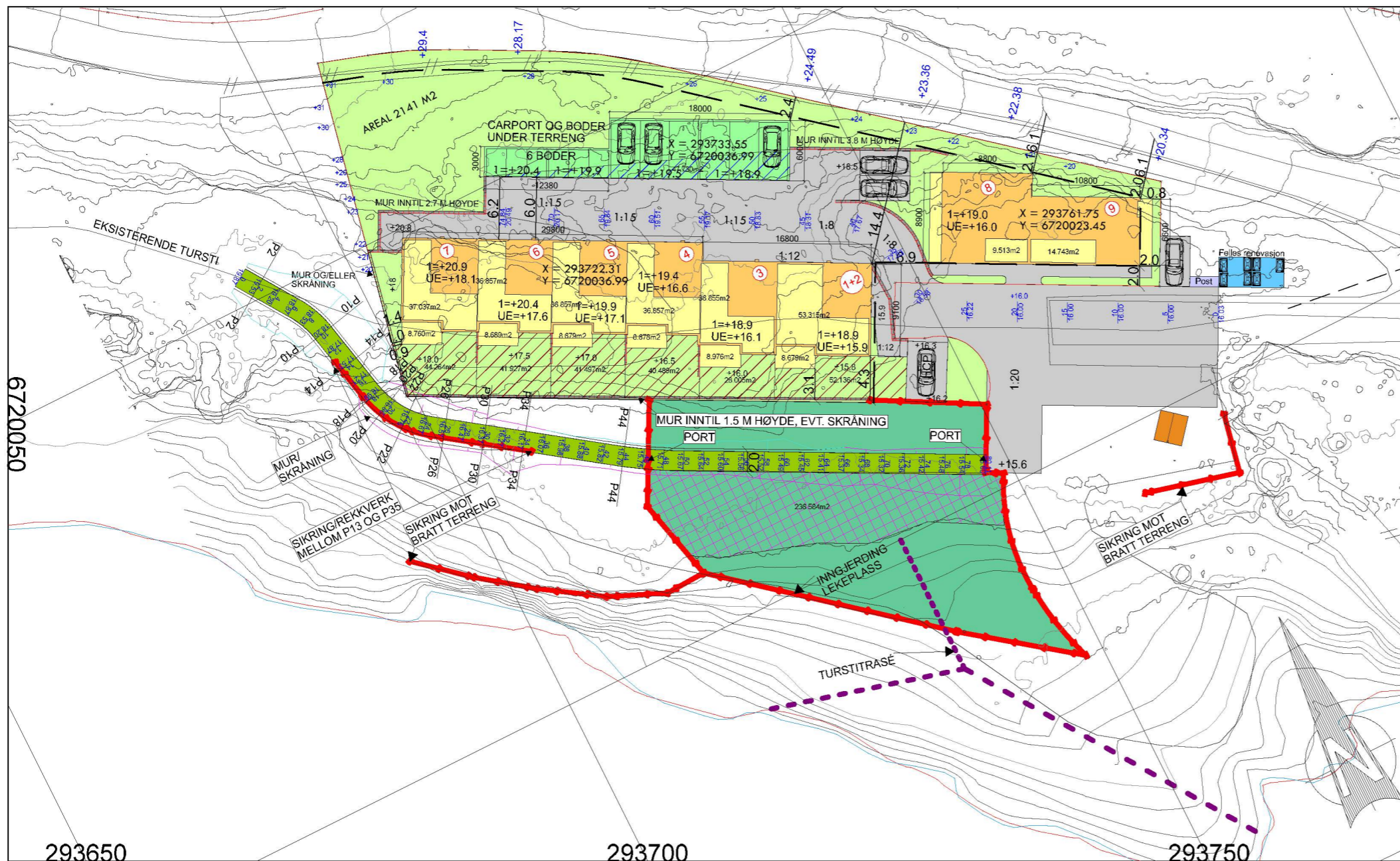


# TEGNFORKLARING

- Boligbebyggelse
- Balkong og takterrasse
- Tursti
- Kjøreveg, gårdsplass, gangareal
- Støttemur
- Carport og bod under terreng
- Boligareal
- AREAL FOR PLASSERING AV LEKEPLASSUTSTYR
- REGULERT LEKEPlass
- INNGJERDING LEKEPlass OG SIKRING MOT BRATT TERRENG

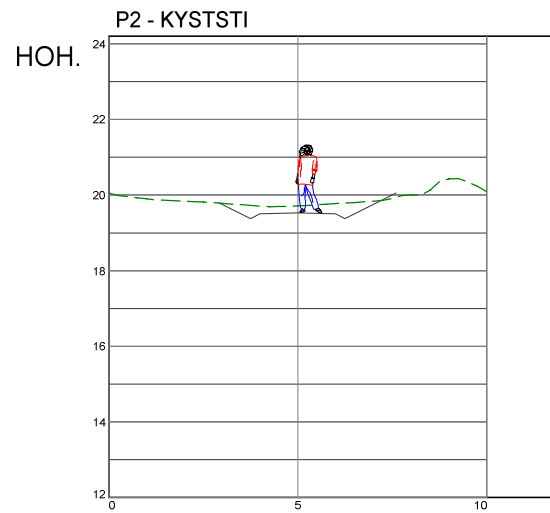
- Teiggrense
- Støttemur



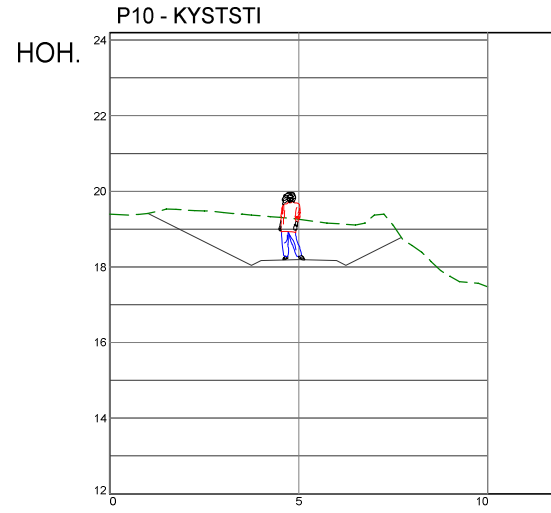
Rev. 26.06.23 Oppdatert utskrift. Just. stigningsgrad på kyststi. mhs  
Just tverrprofiler

MAJO EIGEDOM AS  
NEDRE MANGERBUA, ALVERSUND

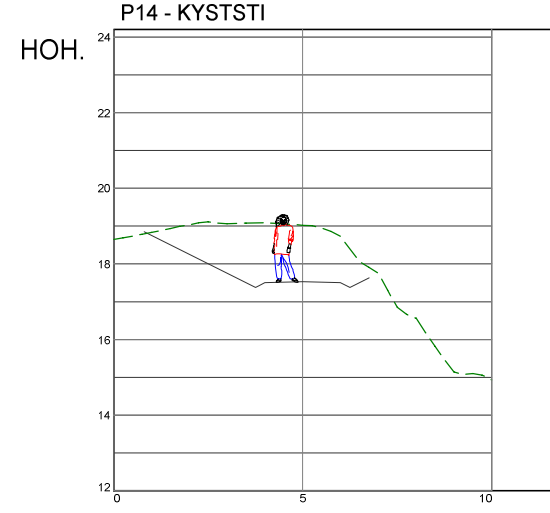
Dato:	18/01/23	Konstr./tegnet:	mhs	Godekjert:		Målestokk:	1:500	<b>pro</b> <b>ESS</b>
EUREF89 - SONE 32							Erstatning for:	
PROFIL TURSTI								907
Hervisning:		Beregning:				22199		



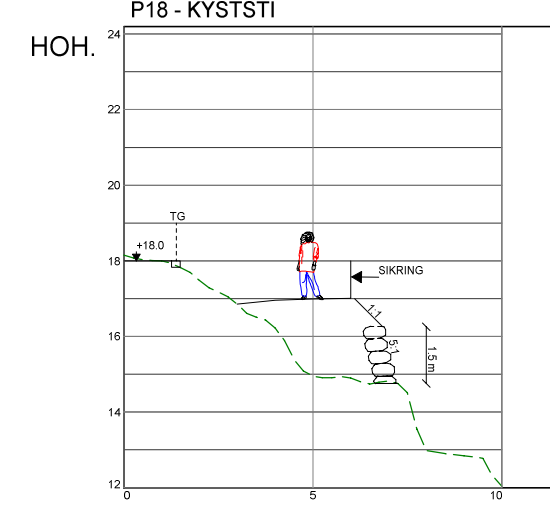
PROFIL NR.	0.00
TERRENG H.	20.05      20.08



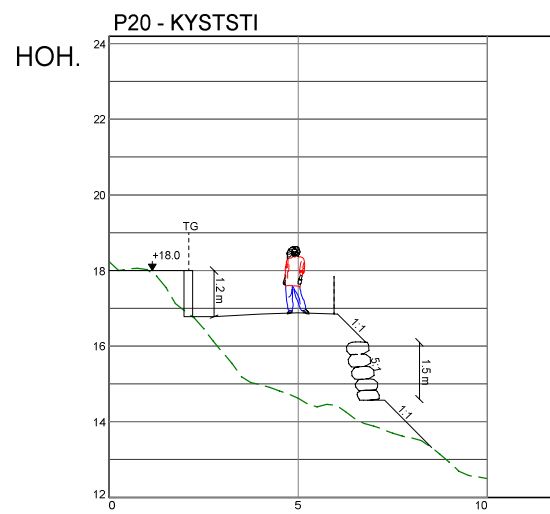
PROFIL NR.	0.00
TERRENG H.	19.40      17.48



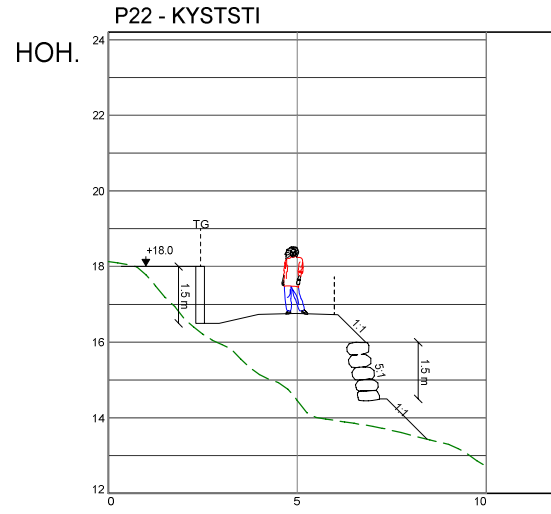
PROFIL NR.	0.00
TERRENG H.	18.85      14.93



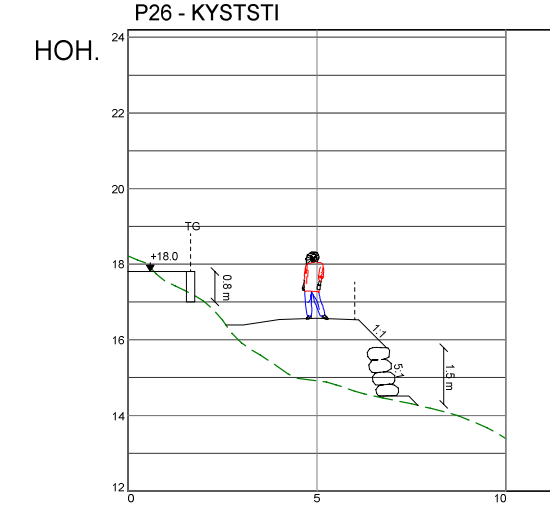
PROFIL NR.	0.00
TERRENG H.	18.15      12.01



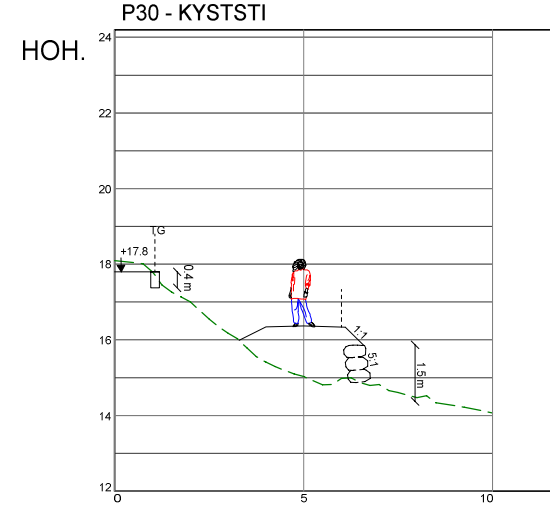
PROFIL NR.	0.00
TERRENG H.	18.55      13.85



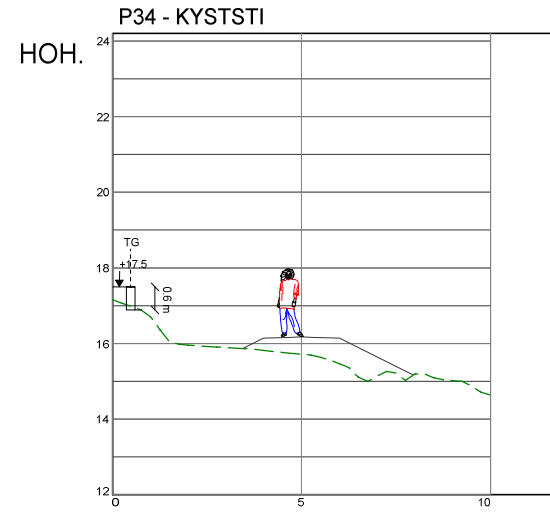
PROFIL NR.	0.00
TERRENG H.	18.13      12.72



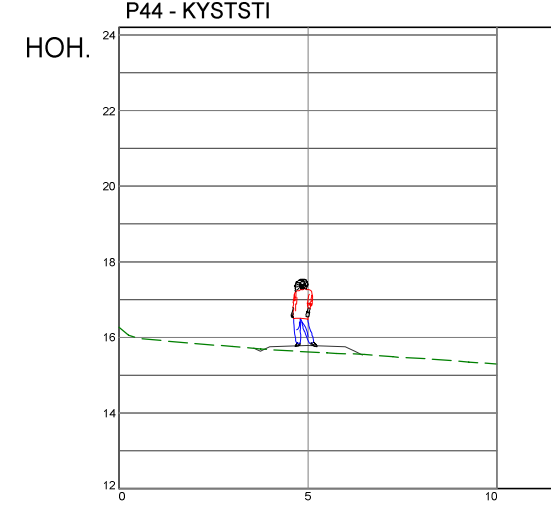
PROFIL NR.	0.00
TERRENG H.	18.22      13.38



PROFIL NR.	0.00
TERRENG H.	18.10      14.06



PROFIL NR.	0.00
TERRENG H.	17.16      14.83



PROFIL NR.	0.00
TERRENG H.	16.21      15.30

<b>MAJO EIGEDOM AS</b> NEDRE MANGERBUA, ALVERSUND				<b>proESS</b>
Dato 26/06/23	Konstr./tegnet mhs	Godkjent	Målestokk 1:200	
EUREF89 - SONE 32				Erstatning for:      Erstattet av: <b>909</b>
<b>TVERRPROFILER KYSTSTI</b>				
Henvising:		Beregning:		22199