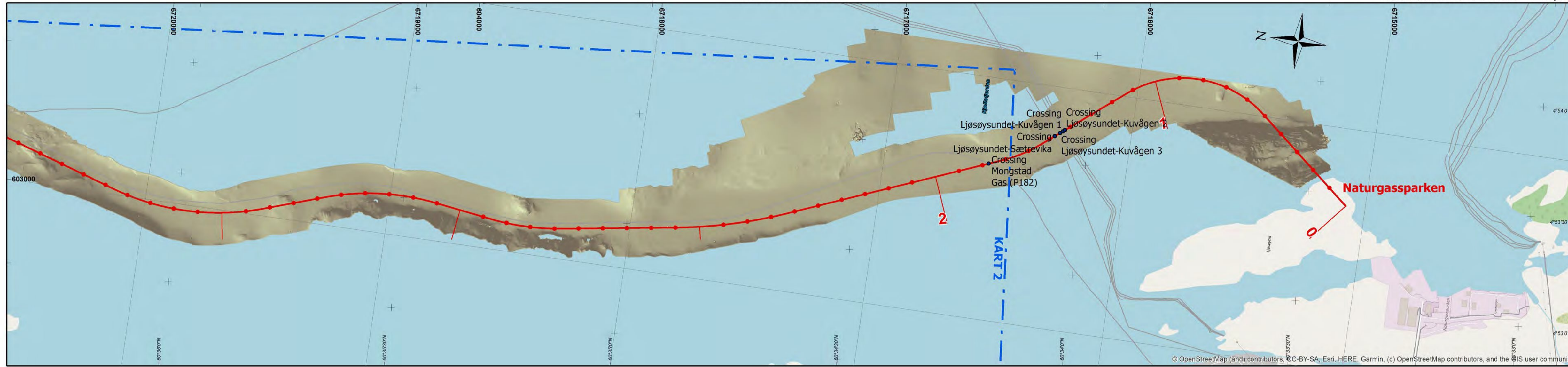


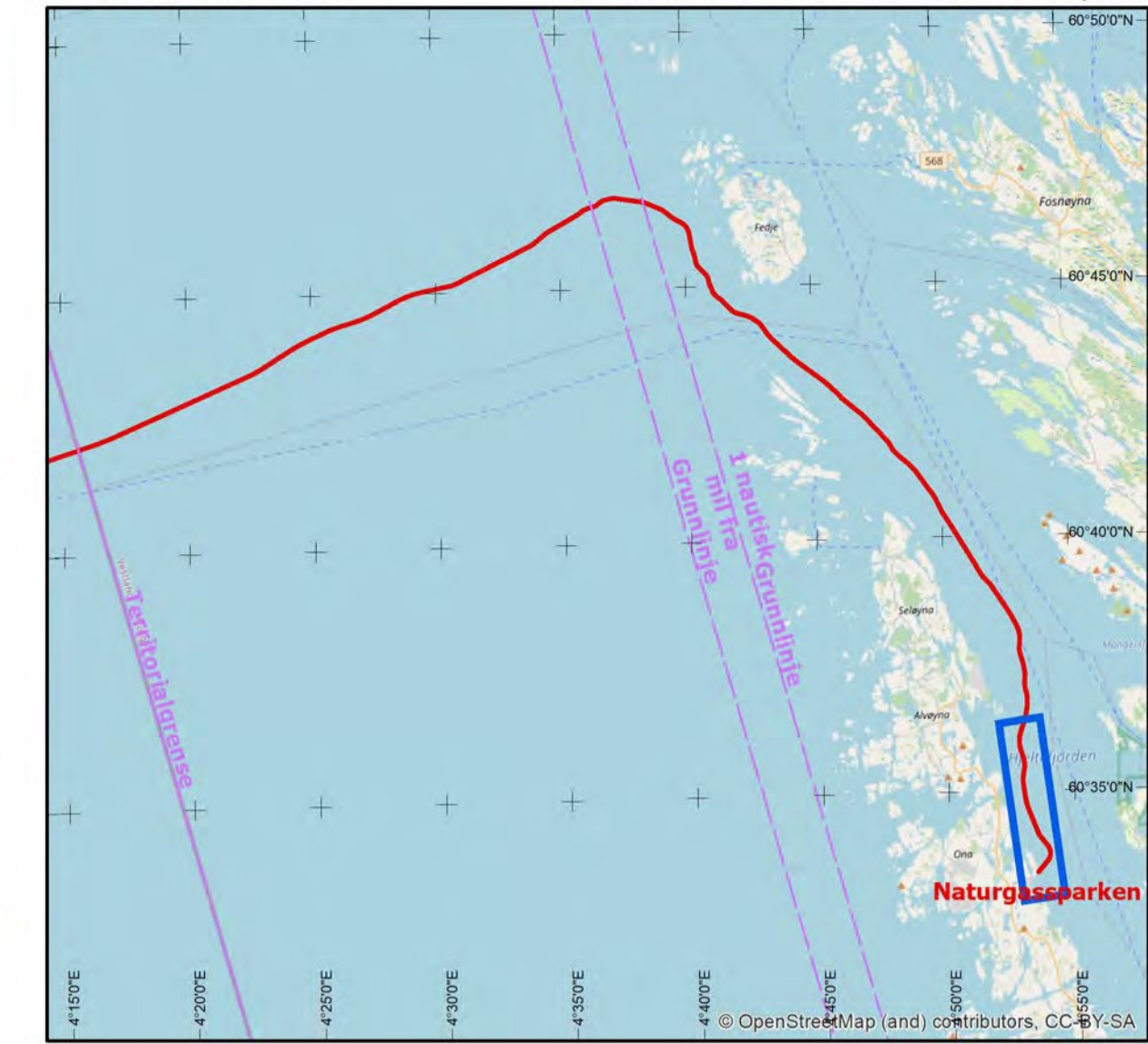
### PLANVISNING

HORISONTAL MÅLESTOKK = 1:10,000



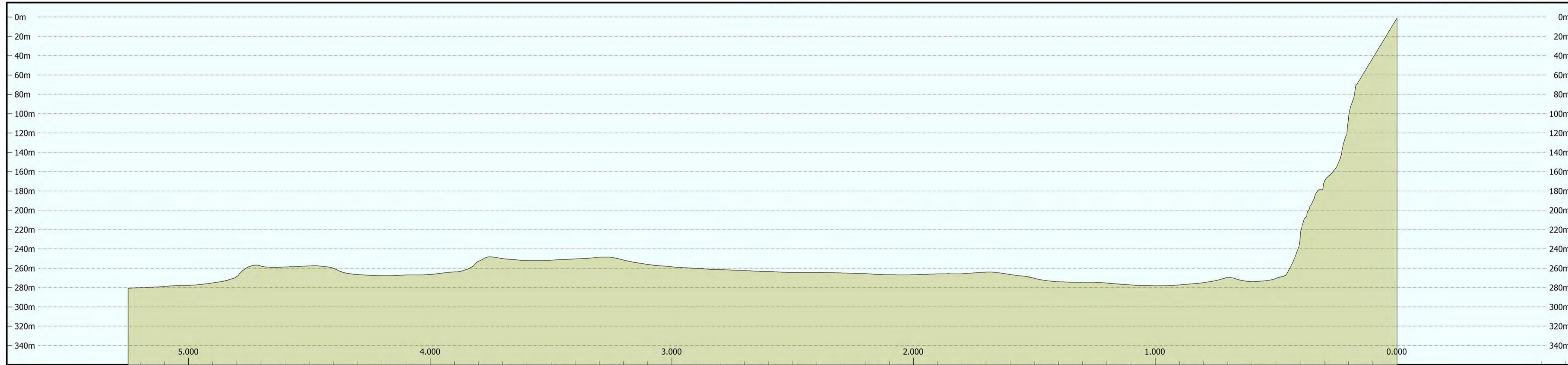
### OVERSIKTKART

HORISONTAL MÅLESTOKK = 1:250,000




### PROFIL

VERTIKAL MÅLESTOKK = 1:2,500



Geodesi:  
ED 1950 UTM Zone 31N  
Datum: European 1950  
Enhet: Meter

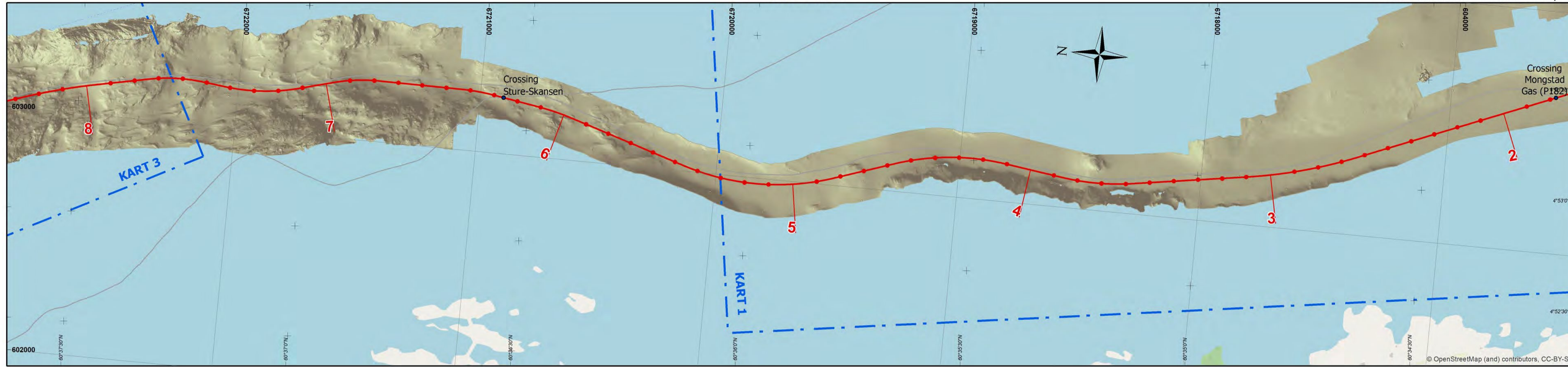
KP = Kilometerpunkt



PROSJEKT	NORTHERN LIGHTS
TITTEL	RUTEKART KP 0 TIL KP 5

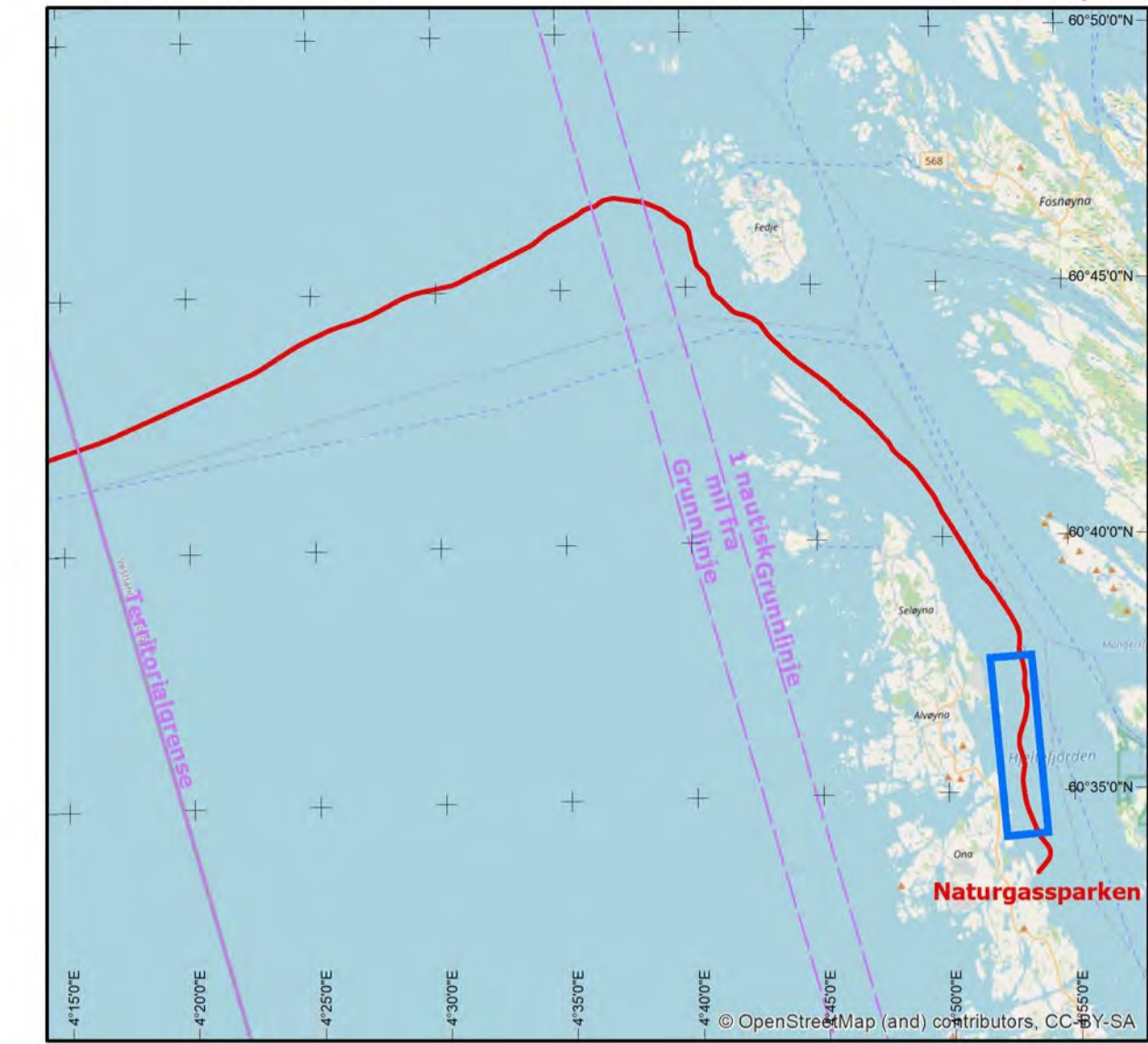
### PLANVISNING

HORISONTAL MÅLESTOKK = 1:10,000



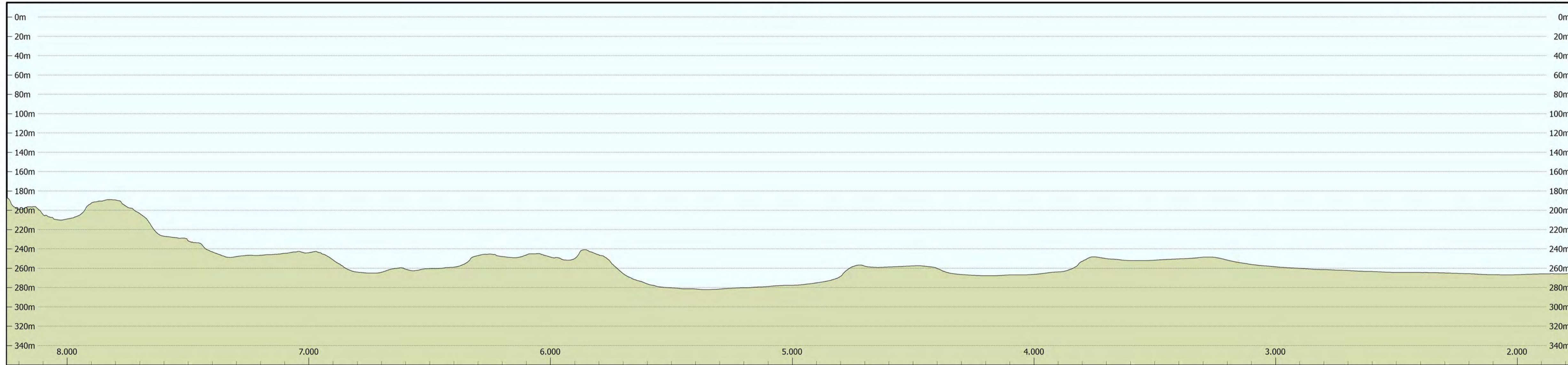
### OVERSIKTKART

HORISONTAL MÅLESTOKK = 1:250,000



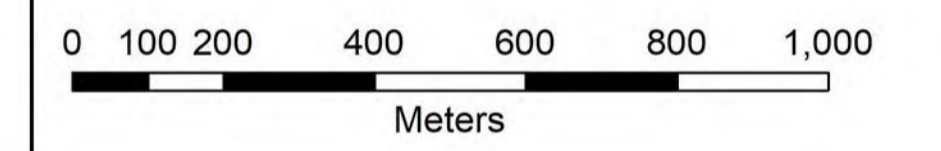
### PROFIL

VERTIKAL MÅLESTOKK = 1:2,500



Geodesi:  
ED 1950 UTM Zone 31N  
Datum: European 1950  
Enhet: Meter

KP = Kilometerpunkt

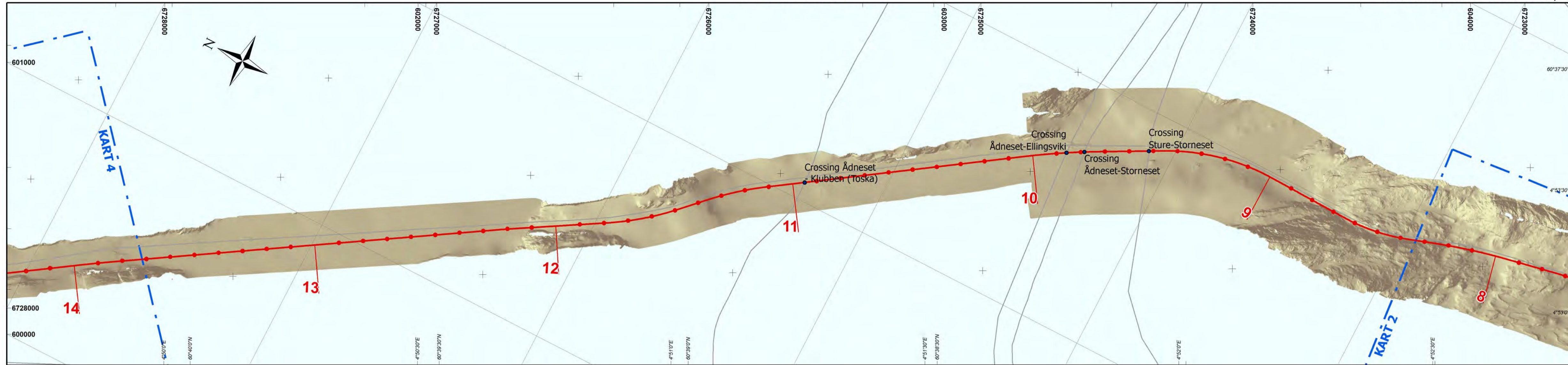


PROSJEKT  
NORTHERN LIGHTS

TITTEL  
RUTEKART KP 2 TIL KP 8

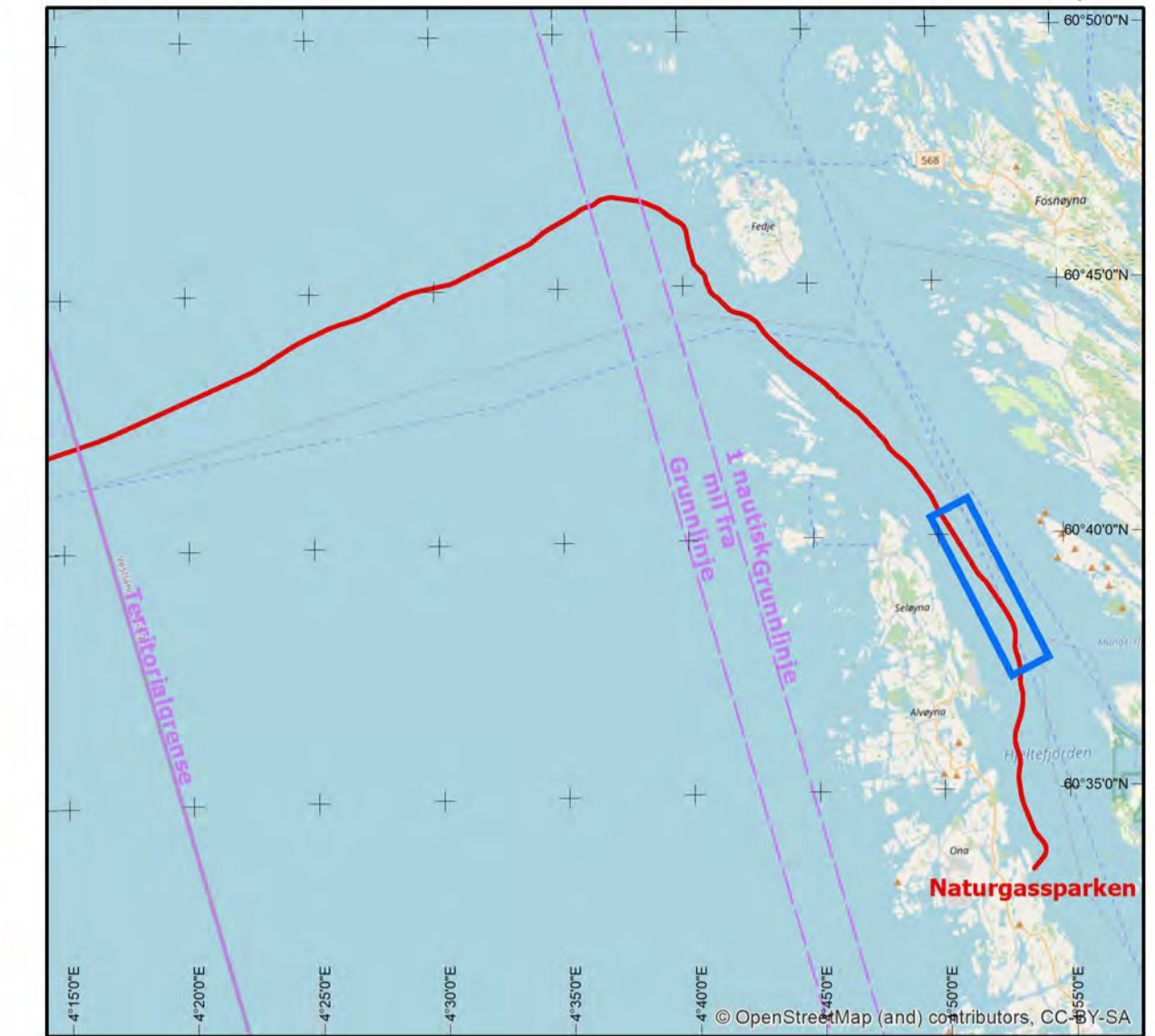
### PLANVISNING

HORISONTAL MÅLESTOKK = 1:10,000



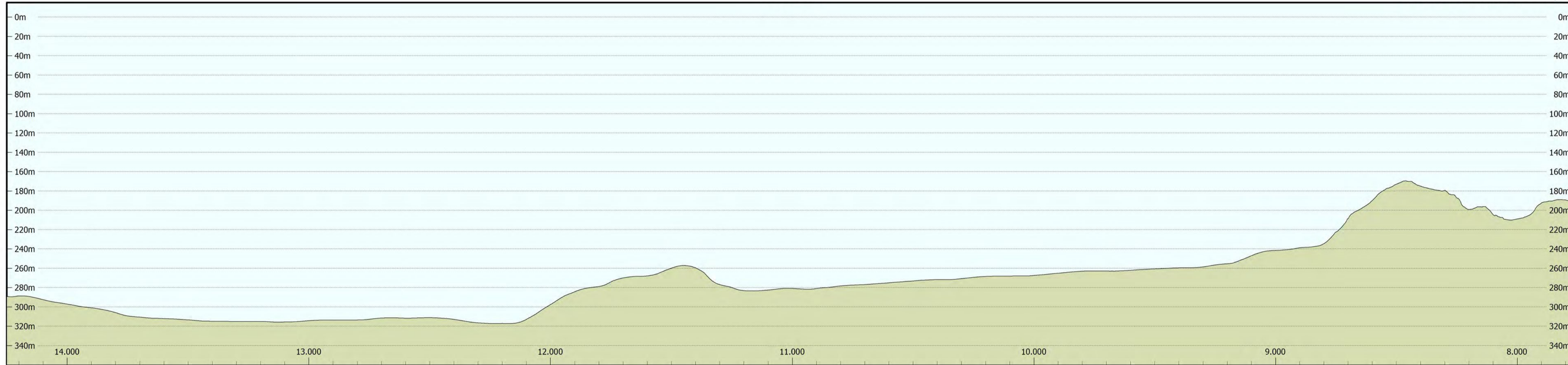
### OVERSIKTKART

HORISONTAL MÅLESTOKK = 1:250,000



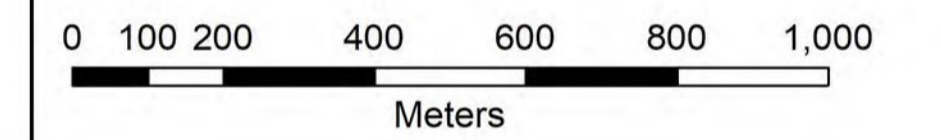
### PROFIL

VERTIKAL MÅLESTOKK = 1:2,500



Geodesi:  
ED 1950 UTM Zone 31N  
Datum: European 1950  
Enhet: Meter

KP = Kilometerpunkt

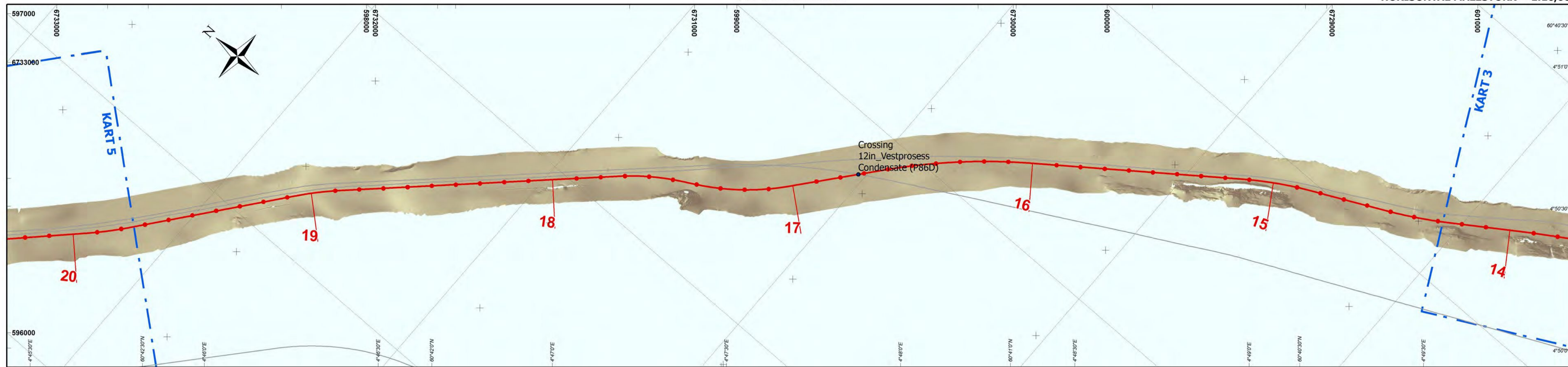


PROSJEKT  
NORTHERN LIGHTS

TITTEL  
RUTEKART KP 8 TIL KP 14

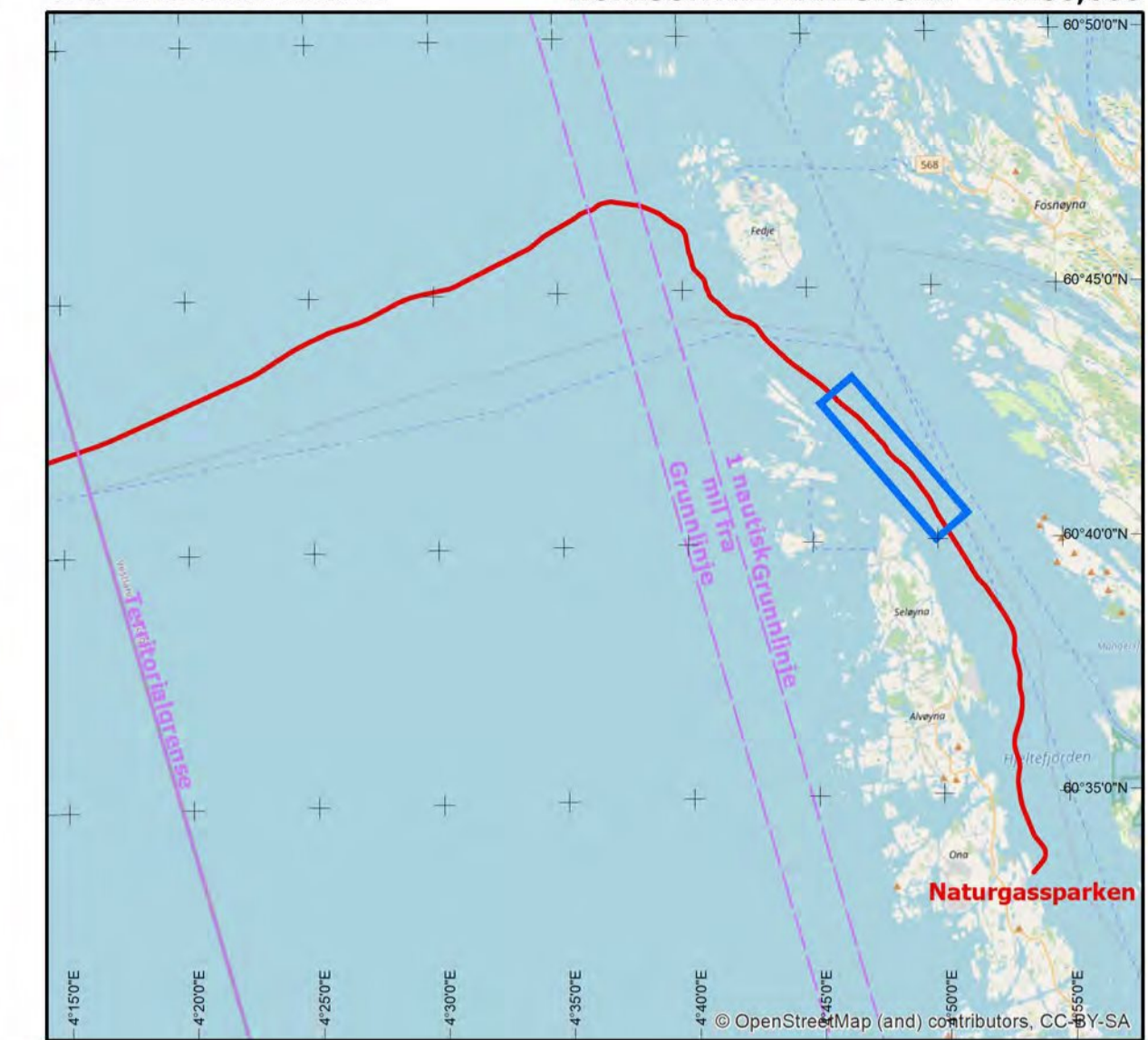
### PLANVISNING

HORISONTAL MÅLESTOKK = 1:10,000



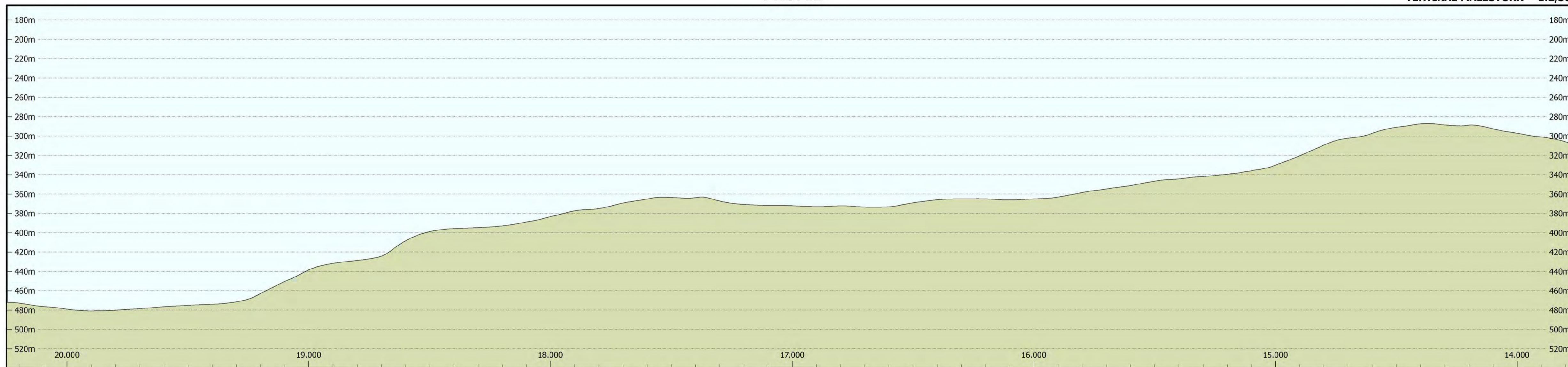
### OVERSIKTKART

HORISONTAL MÅLESTOKK = 1:250,000



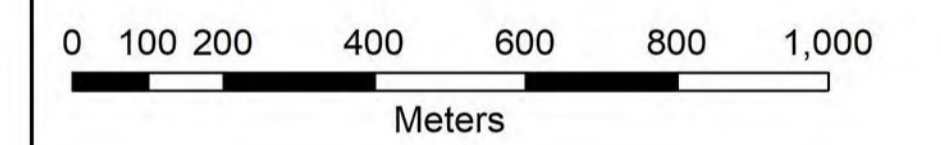
### PROFIL

VERTIKAL MÅLESTOKK = 1:2,500



Geodesi:  
ED 1950 UTM Zone 31N  
Datum: European 1950  
Enhet: Meter

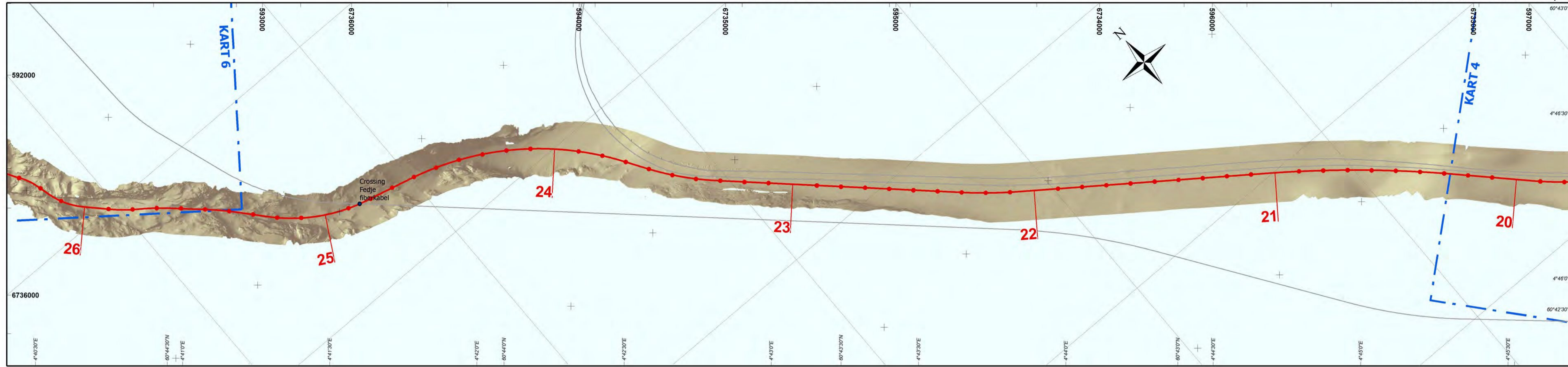
KP = Kilometerpunkt



PROSJEKT	NORTHERN LIGHTS
TITTEL	RUTEKART KP 14 TIL KP 20

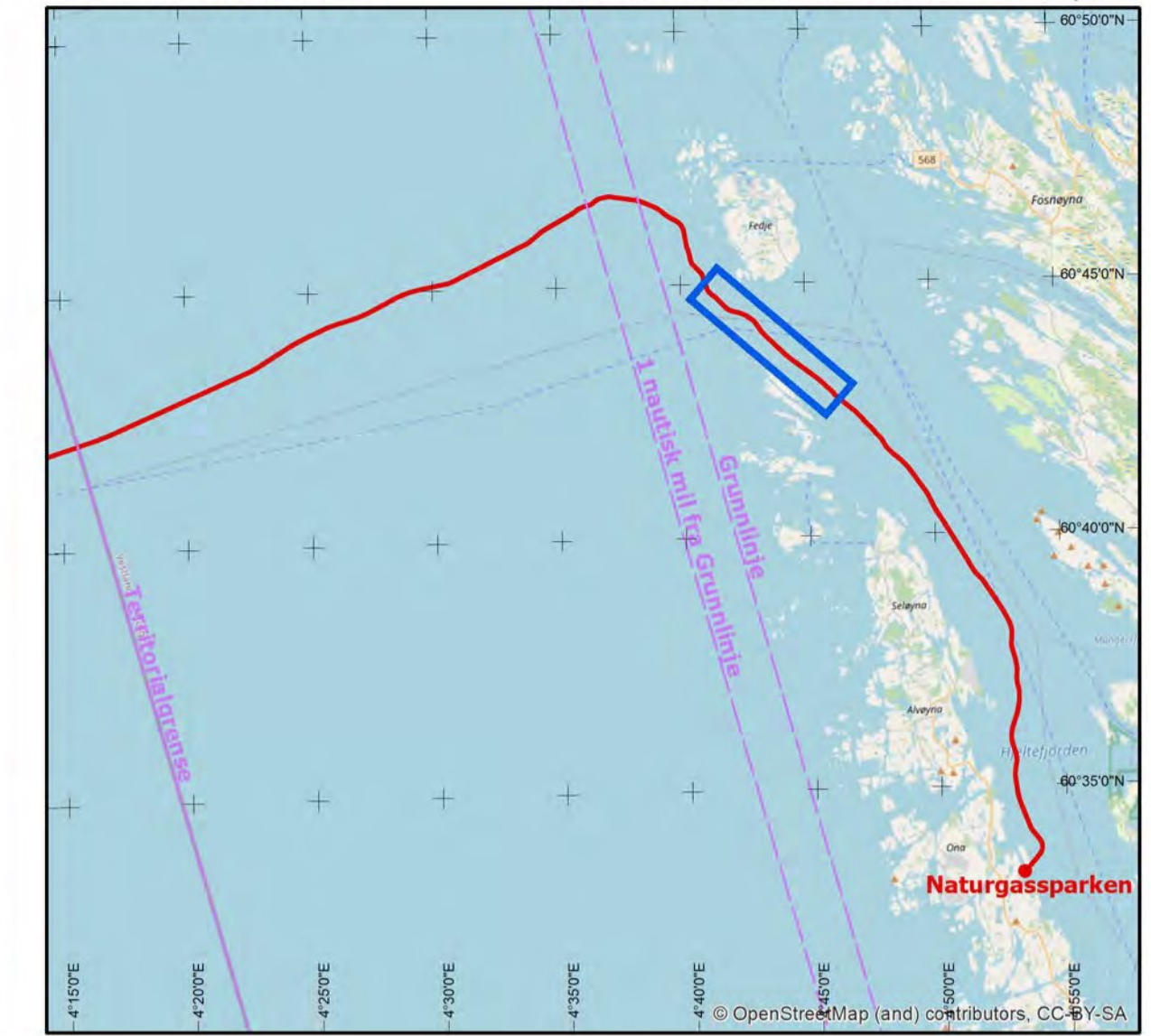
### PLANVISNING

HORISONTAL MÅLESTOKK = 1:10,000



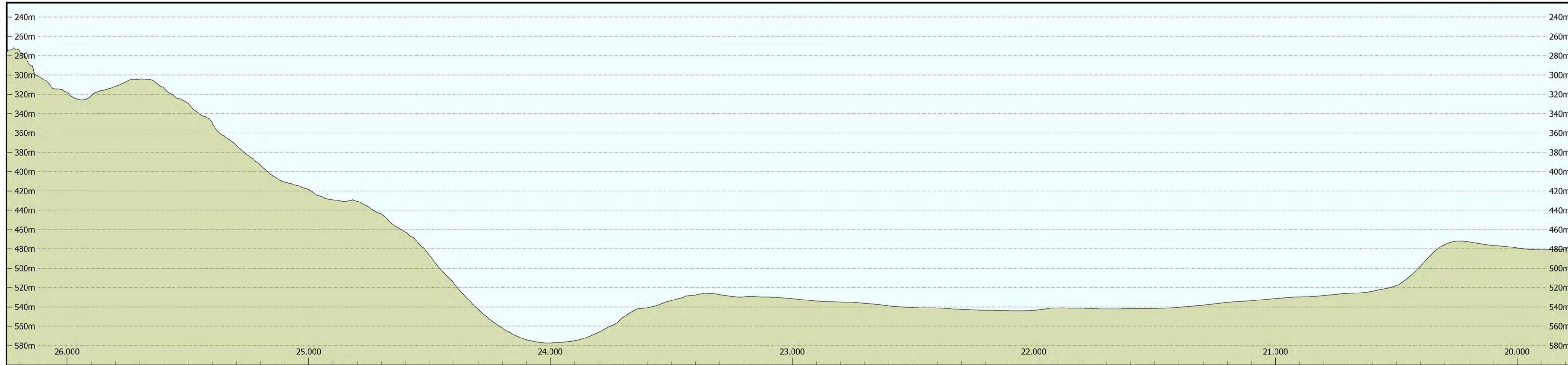
### OVERSIKTKART

HORISONTAL MÅLESTOKK = 1:250,000



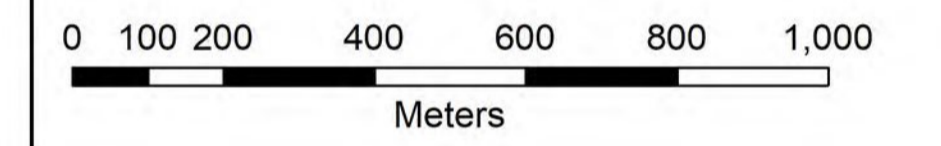
### PROFIL

VERTIKAL MÅLESTOKK = 1:2,500



Geodesi:  
ED 1950 UTM Zone 31N  
Datum: European 1950  
Enhet: Meter

KP = Kilometerpunkt

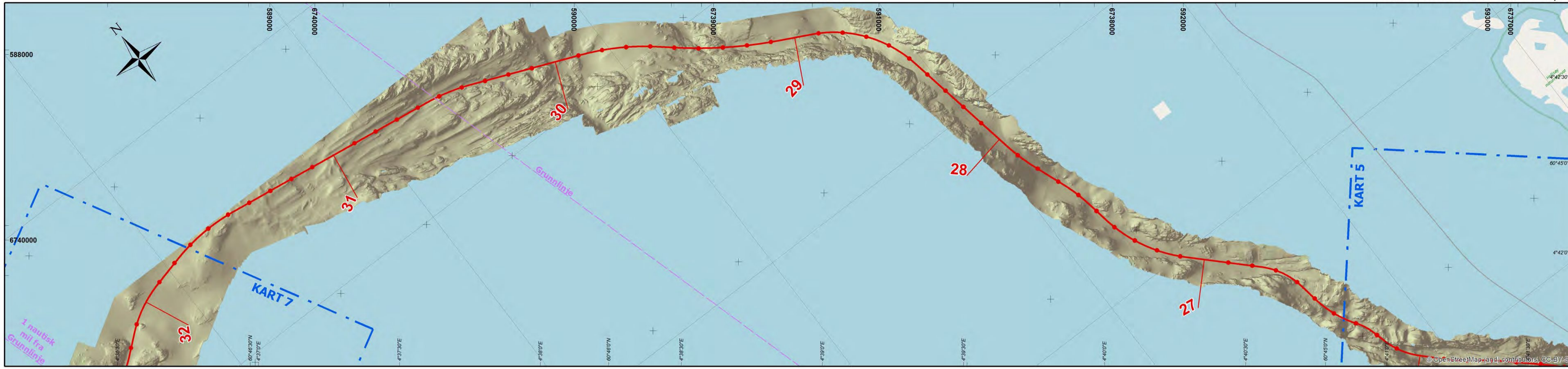


PROSJEKT  
NORTHERN LIGHTS

TITTEL  
RUTEKART KP 20 TIL KP 26

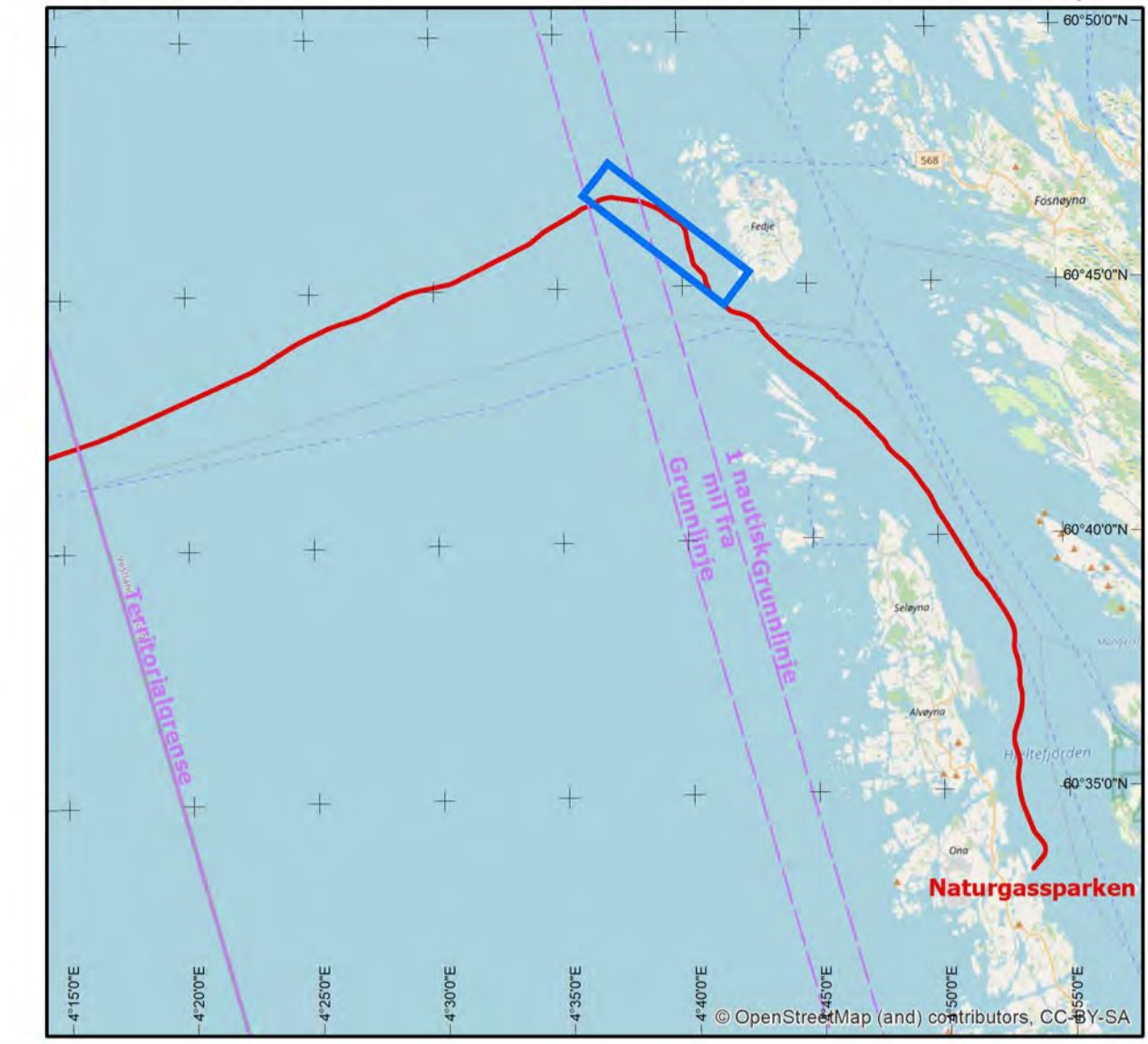
### PLANVISNING

HORISONTAL MÅLESTOKK = 1:10,000



### OVERSIKTKART

HORISONTAL MÅLESTOKK = 1:250,000



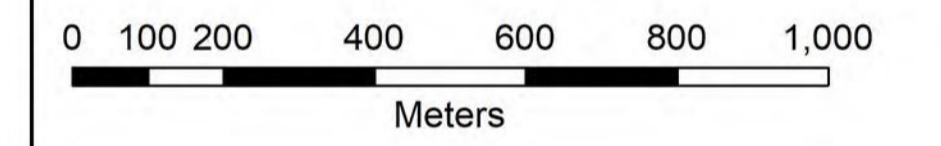
### PROFIL

VERTIKAL MÅLESTOKK = 1:2,500



Geodesi:  
ED 1950 UTM Zone 31N  
Datum: European 1950  
Enhet: Meter

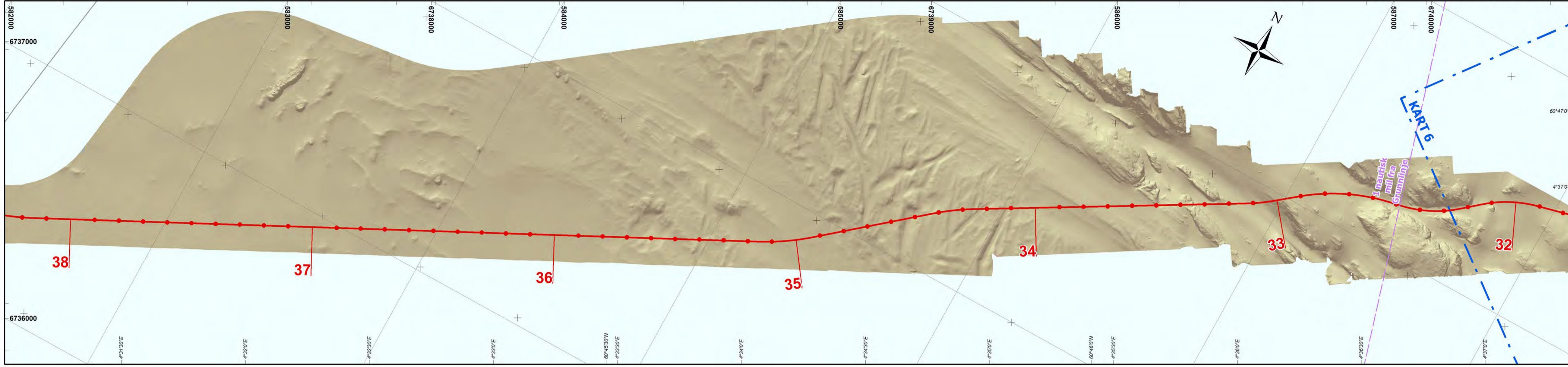
KP = Kilometerpunkt



PROSJEKT	NORTHERN LIGHTS
TITTEL	RUTEKART KP 26 TIL KP 32

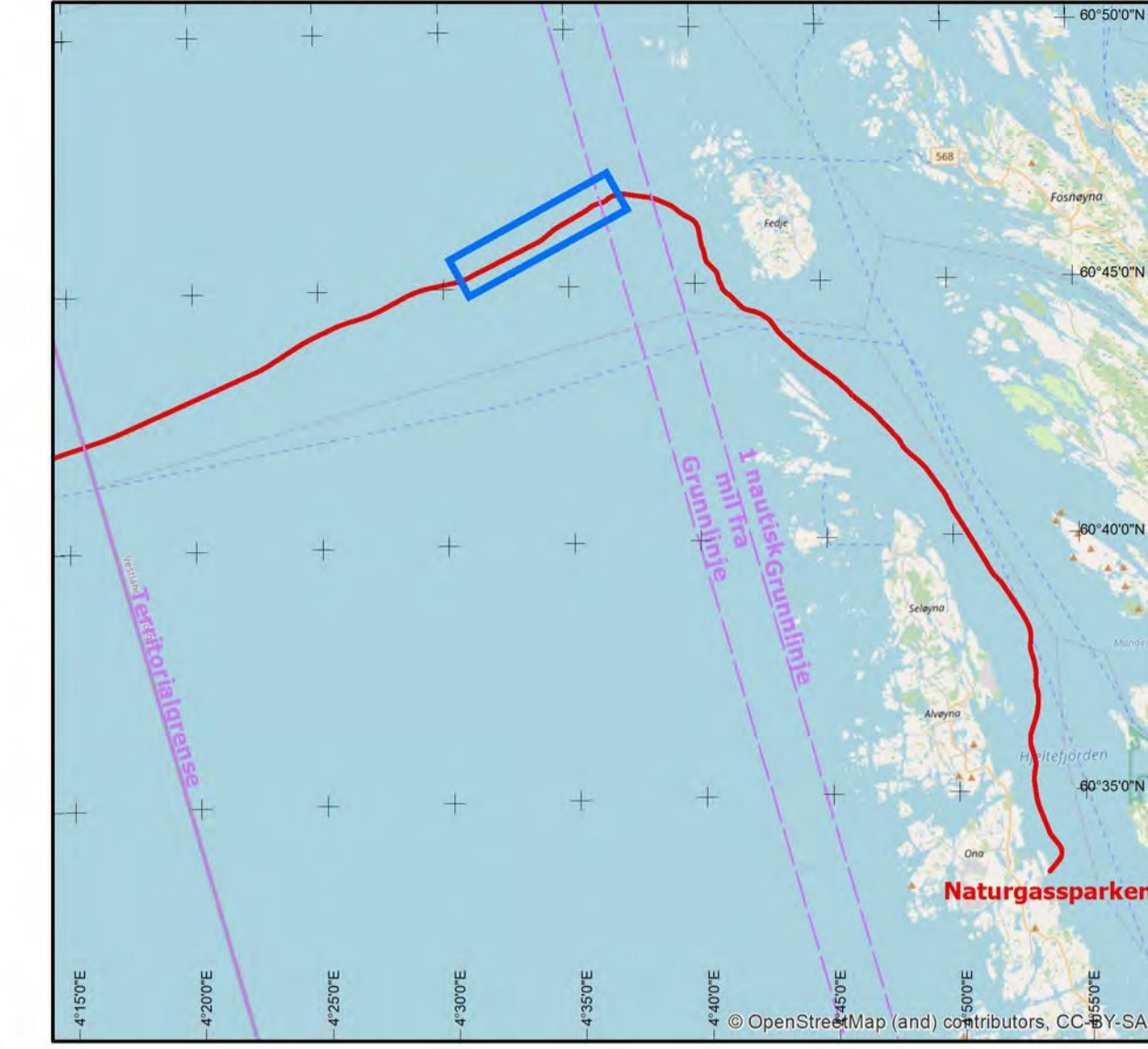
### PLANVISNING

HORISONTAL MÅLESTOKK = 1:10,000



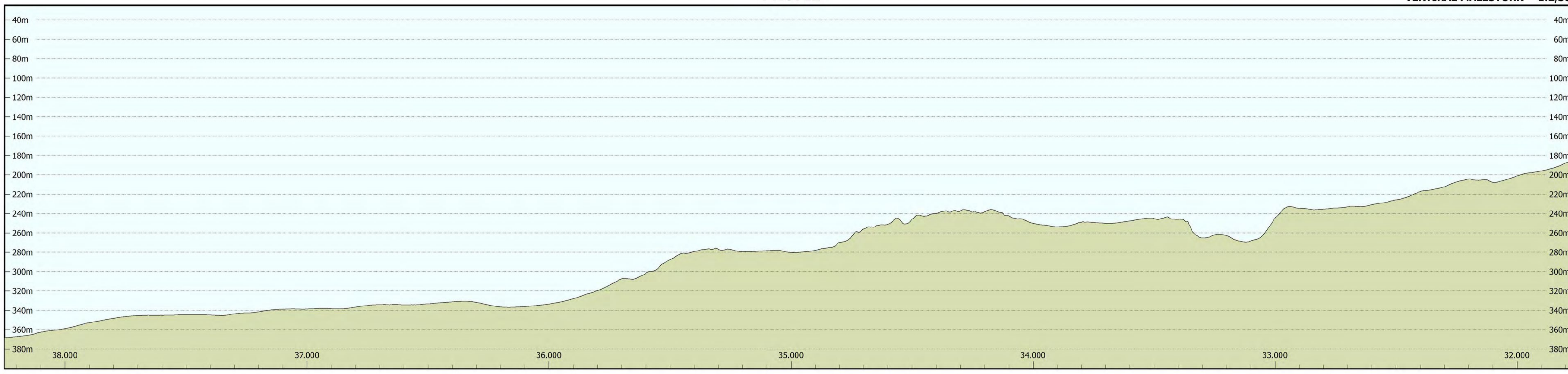
### OVERSIKTKART

HORISONTAL MÅLESTOKK = 1:250,000



### PROFIL


VERTIKAL MÅLESTOKK = 1:2,500



Geodesi:  
ED 1950 UTM Zone 31N  
Datum: European 1950  
Enhet: Meter

KP = Kilometerpunkt

0 100 200 400 600 800 1,000  
Meters

  
equinor

PROSJEKT  
NORTHERN LIGHTS

TITTEL  
RUTEKART KP 32 TIL KP 38