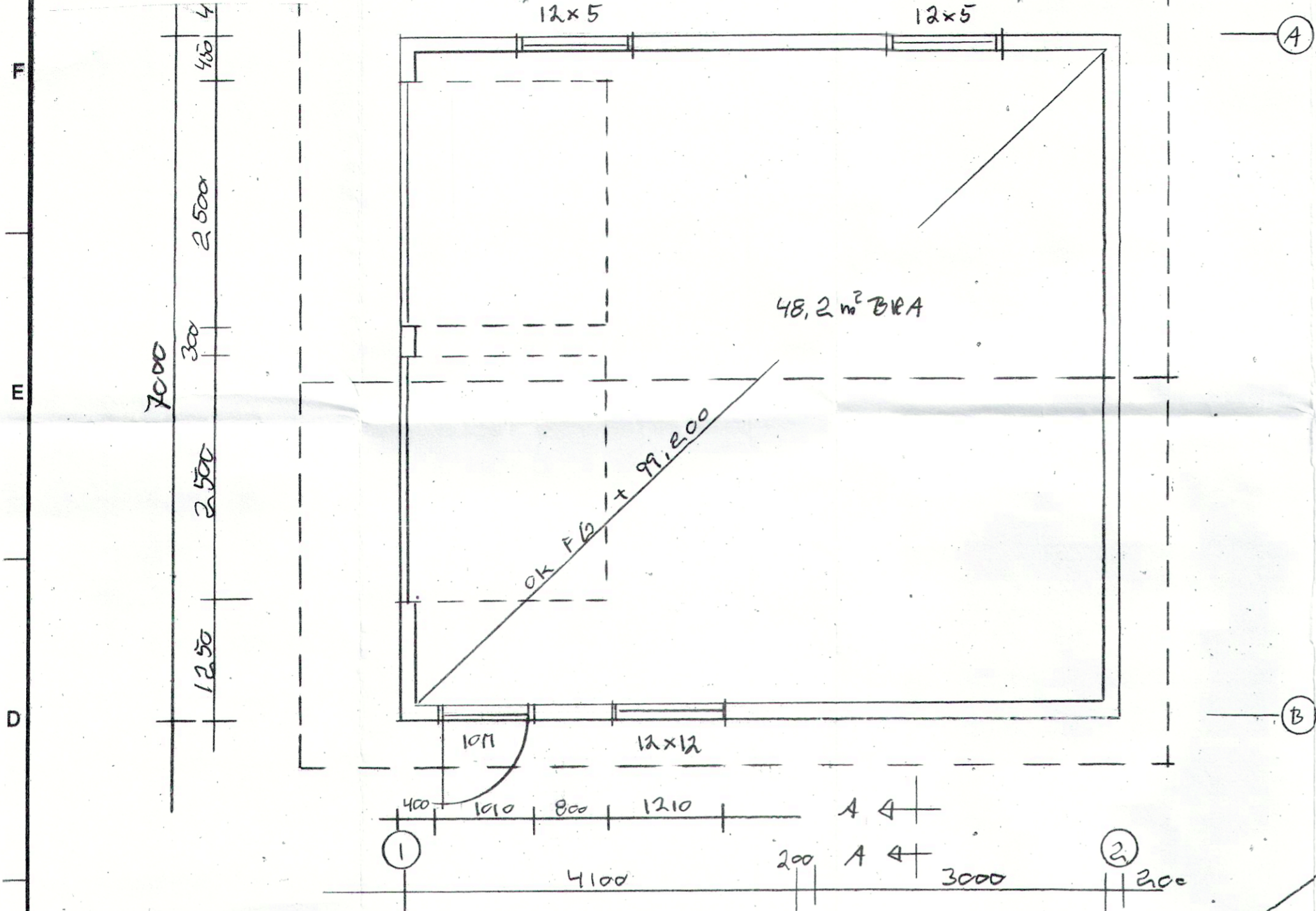
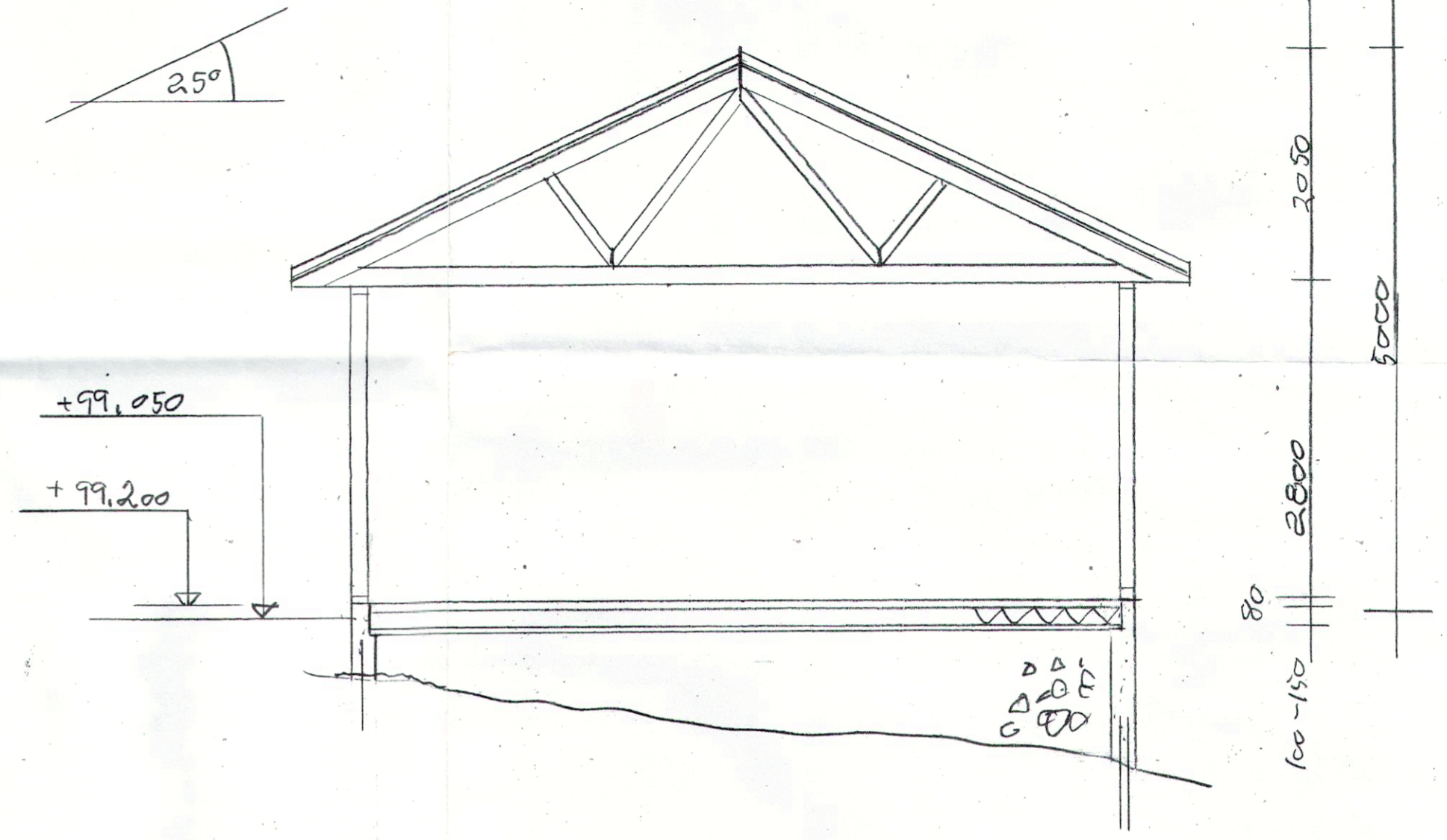



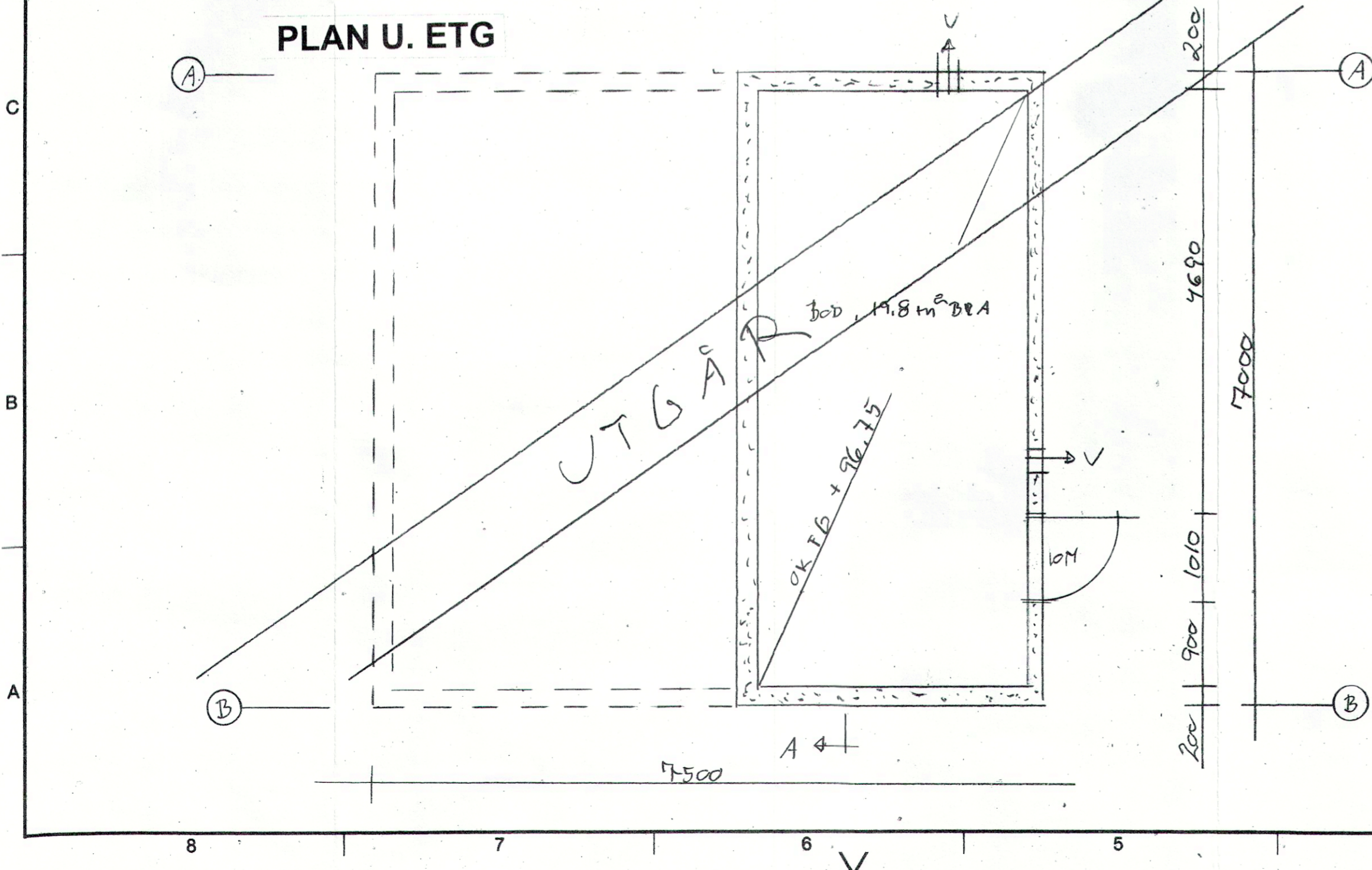
PLAN 1. ETG.



SNITT A-A



PLAN U. ETG



Rev. B	01.05.14	Plan U. etg utg år	R/a
Rev. A	04.02.14	Kote høyder på fort	R/a
Tiltakshaver: Frode Gravdal, Eidaveien 598, 5993 OSTEREIDET			
Dato	Konstr./Tegnet	Godkjent	Målestokk
27.01.14	[Signature]		1:50
PLAN U & 1 ETG OG SNITT A-A.			Eidaveien 598
Henvisning:		Beregning:	Erstatning for: Erstattet av:
			Gnr/Bnr - 233/72 Lindås Kommune