




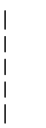





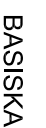

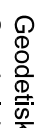

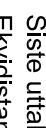








## TEGNFORKLARING

	Planlagde bustader		Illustrasjon av planens avgrensing (Vist 1 m utanfor juridisk plangrense)
	Sportsbodar		Formålsgrense
	Parkeringsplass		Byggjegrænse
	Felles leik/opphold/grøntstruktur		Friskiltne i vegkryss
	Privat uteoppholdsareal		Måle- og avstandslinje
	Veg		Høgder terreng
	Annren veggrunn - grøntareal		Lederekkverk
	Fortau		Støttemur
	Gangveg		BASISKART
	Boss plass		Eigedomsgrense



### Illustrasjonsplan for:

**LINDÅS KOMMUNE**  
**FONNEBOSTVEGEN,**  
 Gnr 108, Bnr 161 m.fl. PlanID:1256\_201516

Plan utarbeida av:



Saksnummer:	15/2222
Plannummer:	1256_201516
Dato plankart sist revidert:	21.10.2016