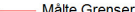
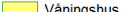





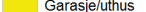

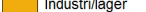

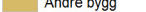





- |   |   |
|---|---|
|  Målte Grenser       |  Våningshus      |
|  Registrerte Grenser |  Større bustader |
|  Udefinert           |  Hytte/feriehus  |
|  Terrengmått         |  Garasje/uthus   |
|  Konstruert          |  Industri/lager  |
|  Bolig               |  Andre bygg      |
|  Bustad m/leilighet  |   |

Beliggenhet og høyder må oppfattes som orienterende.  
 Koordinatsystem: UTM(EUREF89) - SONE 32 (EPSG:32632)  
 Høydesystem: (EPSG:)



Lindås kommune  
 Byggesaks avdeling



Dato: 2018.05.11  
 Sign: lieiho

Kartutsnitt Orthofoto 2015 gbnr 55/39

Målestokk  
 1:1000