



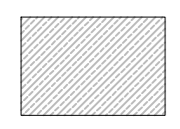









Tegnforklaring

- | | | | | | | | |
|--|-------|---|-------|---|------------|---|------------------|
|  | Dekke |  | Dekke |  | Naturmark |  | Eiendomsgrense |
|  | Dekke |  | Dekke |  | Mur |  | 56 Eks kotehøyde |
| | |  | Gress |  | Skjæring |  | +56 Ny kotehøyde |
| | | | |  | Skjermvegg | | |

Oppdragsgiver:	Atle Bruvoll Andersen og Ottar Hopland	Utorb.:	VW
Prosjektnavn:	Bruvoll	Kontr.:	
Plantype:	Illustrasjonsplan	Godkj.:	
Utførende firma:	Weglo Design Plan & Landskap AS Strandgaten 50, 5004 Bergen Mobil: 93094525 www.weglo-design.no	Mål.:	A1:500 A3:1000
		Dato:	05.04.2015
		Filnavn:	
		Tegn. nr.:	
		Rev.:	