

- Avløp felles
- Drensledning
- Overvann
- Pumpeledning spillvann
- Pumpeledning vann
- Spillvann
- Vannledning

- Utleiergrenser
- Tarengnåle grense
- Konstruert grensepunkt
- Bolig
- Busstøt/utleilighet
- Våningshus
- Store bustader

- Hytte/feriehuis
- Gassstue/huis
- Industri/lager
- Andre bygge

Beliggenhet og høyder må oppfattes som orienterende.



Lindås kommune  
VVA avdeling

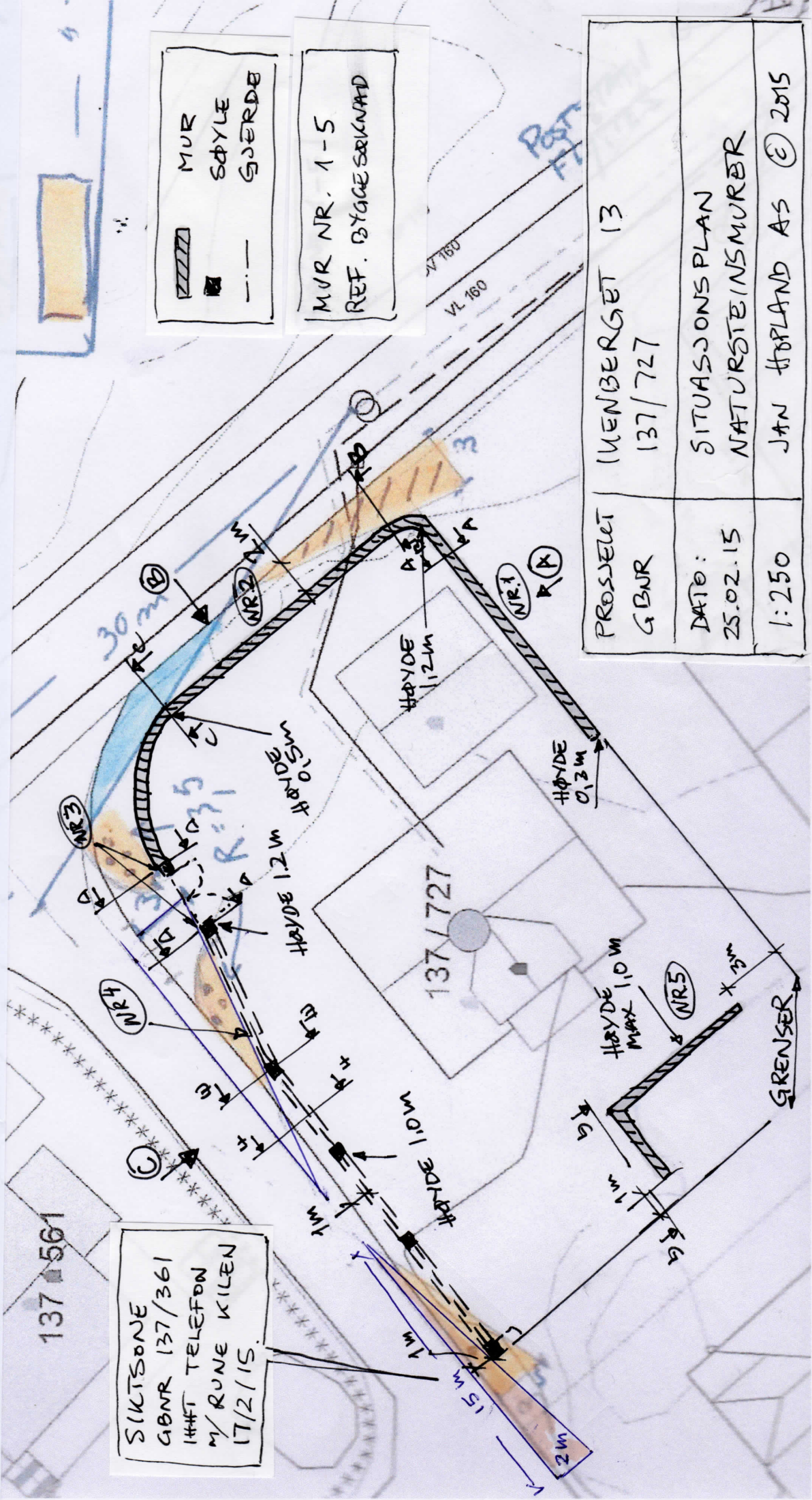
Dato: 2015.02.10  
Sign: Hru

Natursteinsmur Ikenberget 13 revidert



Målestokk  
1:500

REVIDERT SITUASJONSPLAN



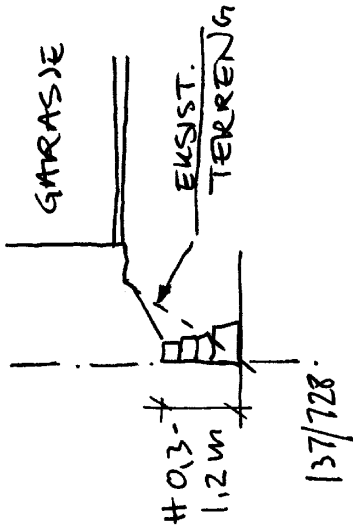
SIKTSONE  
GBNR 137/361  
HHT TELEFON  
M/RUNE KILEN  
17/2/15

MUR  
SKYLE  
SØRDE

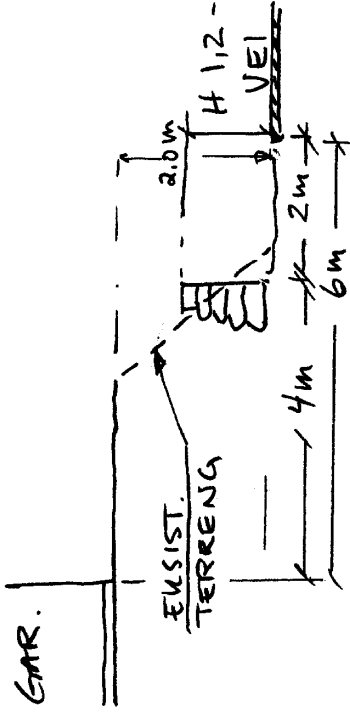
MUR NR. 1-5  
REF. BYGGESKIKKAD

PROSJEKT	IKENBERGET 13
GBNR	137/727
DATO:	SITUASJONSPLAN NATURSTEINSMURER
1:250	JAN HØRBLAND AS © 2015

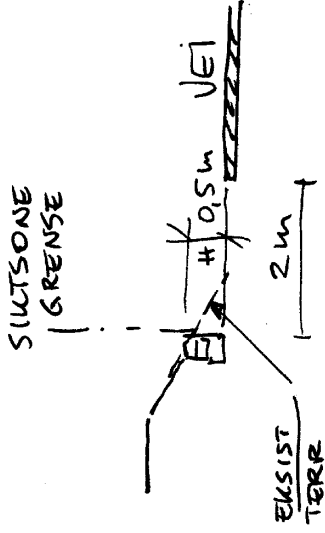
A-A



B-B

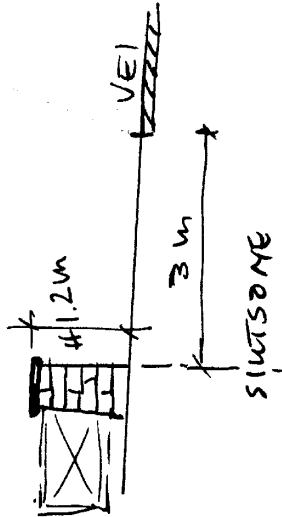


C-C



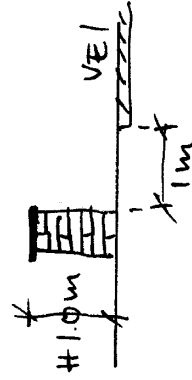
D-D

PORTESPYLER



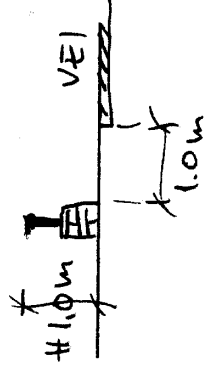
E-E

SPYLER I GJERDE

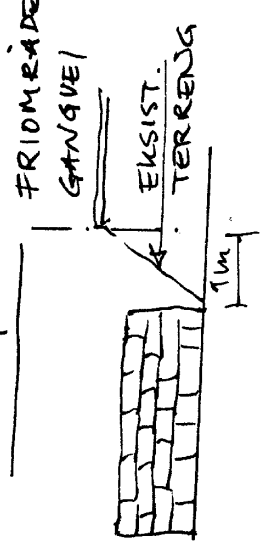


F-F

GJERDE



G-G



PROSJEKT

G.B.N.R.

IKENBERGET 13

137/727

DATO:

25.02.15

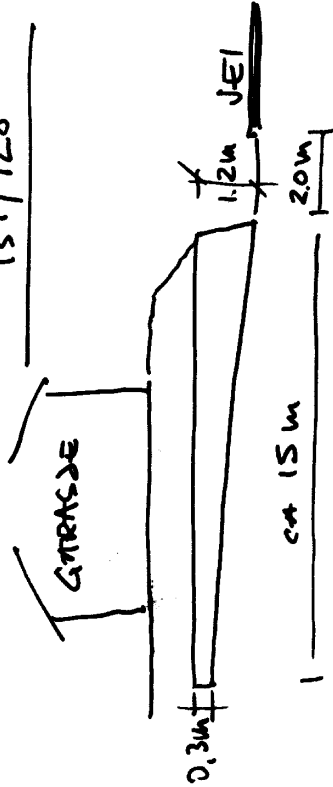
SNITT

NATURSTEINSMURER

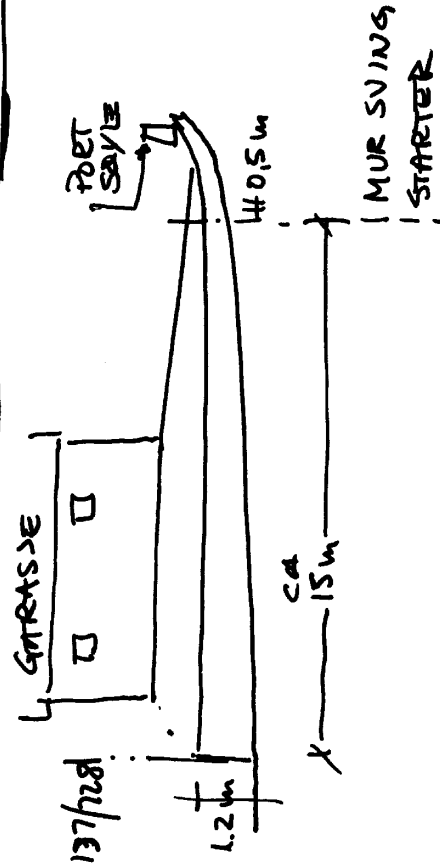
1:100

JAN HJØPLAND AS © 2015

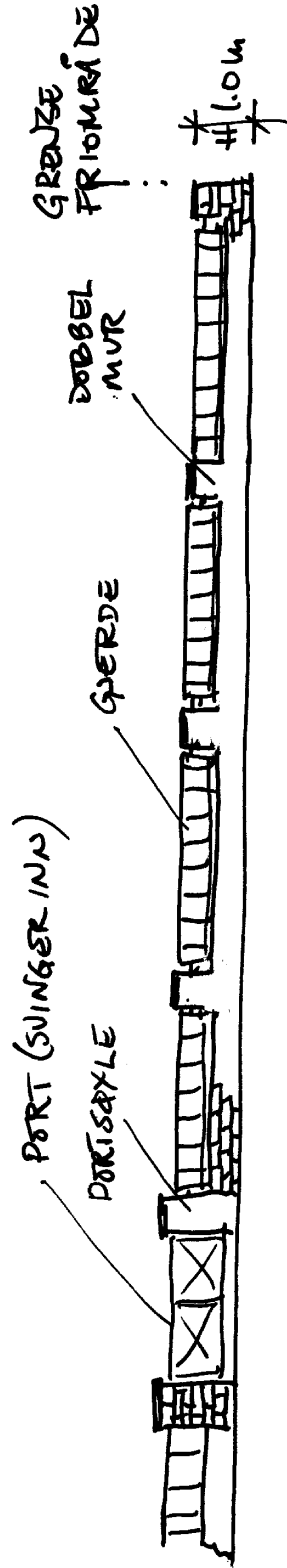
(A) MUR GRENSE  
137/728



(B) MUR LANGS VEI



(C) GJERDE OG PORTSÅMLER  
LANGS VEI TIL BLA 137/361



- FOR ILLUSTRASJON -

PROSJEKT LØSNR	WENBERGET 13 137 / 727
DATO 25.02.15	OPPRISS MÅTSTREKEMURER
INNESTILLA	JAN HOBLAND AS ©2015