

GEODATA

Målestokk = 1:1696

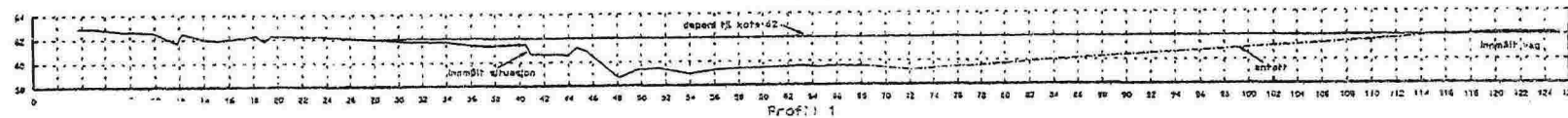
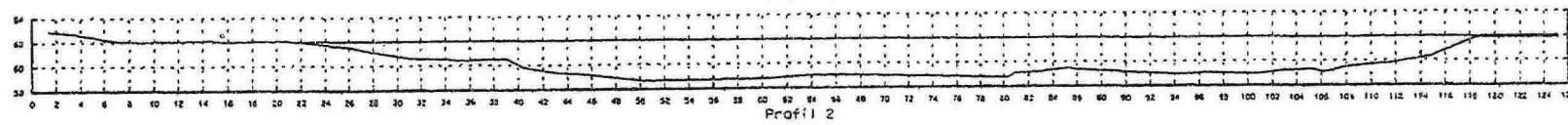
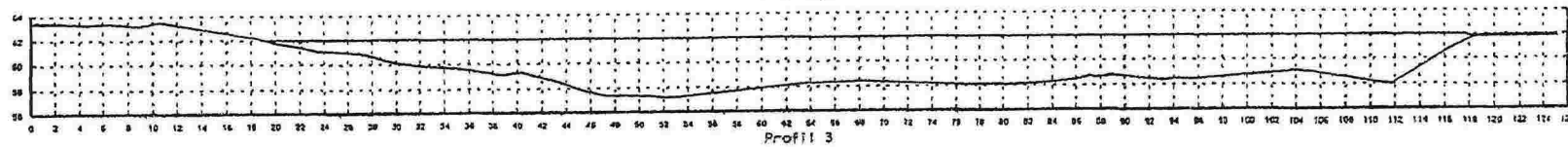
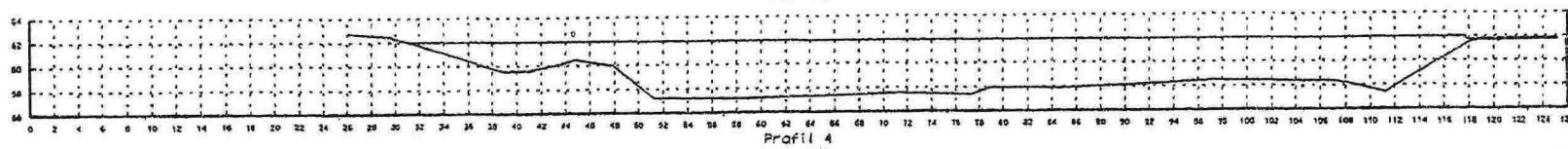
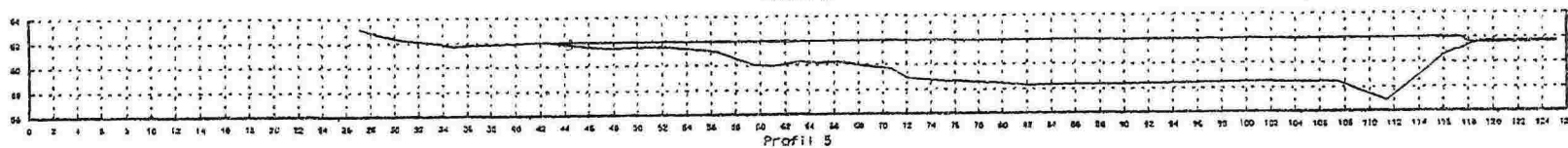


N

V.S.




V.S.

M.S.



138

Grav. 188/5

Rev	Revisjon	Sign	Dato
Oppdragsgiver:		Koordinatystem: Euref	
HALVORSEN GRAVE & TRANSPORT		Målestokk: 1:200	A3
KNARVIK, LINDÅS		Sign: VT	Dato: 21.04.09
 GEOSURVEY <small>HÅLEBURGTUNNEN 1994</small>		Jobb nr.: 2009048	PROFILER MASSEDEPONT.
		Prosjekt nr.:	210409-002