





















TEIKNFORKLARING


-  Planlagt rekkehus
-  Planlagt blokk
-  Taktterasse
-  Terrasse
-  Grøntareal
-  Felles uteoppholdsareal
-  Privat uteoppholdsareal
-  Leikeplass
-  Leikeplass på egen tomt
-  Kommunaltekniske anlegg
-  Fortau
-  Veg, køyveg, parkering
-  Tilkost
-  Gangveg
-  Støyskjerm
-  Plangrense
-  Byggehøgd
-  Kotehøgd
-  Vegetasjon



Illustrasjonsplan for: 1 av 1

MELAND KOMMUNE.
 FOSSESJØEN, gnr.25 bnr.161, 167 m.fl.
 Nasjonal arealplan-ID 1256_20150004

Kartmålestokk: 1:1000 ved arkformat A1	Forslagsstiller:	Utarbeidd av:
Ekvidistanse: 1m	Vest-Land-Eiendom AS	Ard arealplan
		

Meland kommunes silt saksnummer	x	
Siste revisjonsdato illustrasjonsplan	13.11.2018	