














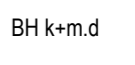







TEIKNFORKLARING

-  Planlagt rekkehus
-  Planlagt blokk
-  Eksisterende bygg
-  Terrasse
-  Terrasse
-  Grøntareal
-  Felles uteoppholdsareal
-  Privat uteoppholdsareal
-  Leikeplass
-  Leikeplass på egen tomt
-  Kommunaltekniske anlegg
-  Fortau
-  Veg, køyreveg, parkering
-  Sideareal til veg
-  Tilkomst, gangveg
-  Sti
-  Støyskjerm
-  Plangrense
-  Byggehøgd
-  Kotehøgd
-  Vegetasjon



Illustrasjonsplan for: 1 av 1

MELAND KOMMUNE.
 FOSSESJØEN, gnr.25 bnr.161, 167 m.fl.
 Nasjonal arealplan-ID 1256_20150004

Kartmålestokk: 1:1000 ved arkformat A1 Ekvidistans : 1m	Forslagstillar: Vest-Land-Eiendom AS	Utarbeidd av: Ard arealplan
Meland kommunes silt saksnummer	15/1644	
Siste revisjonsdato illustrasjonsplan	21.05.2019	