






|   |  |   |
|---|--|---|
| Mulig fremtidig kryssløsning E39 Flatøy   |  | <br>Statens vegvesen |
|  | Mulig fremtidig E39 med to ulike linjer                | Utarbeidet av:<br>GJEHEI  |
|  | Mulig kryssløsning alternativ 1                        |   |
|  | Mulig kryssløsning alternativ 2                        | 19.01.2015  |
|  | Avgrensning av areal til fremtidig E39 og toplanskryss |   |