

Utomhusplan
 Grensene i karret kan innehalda feil
 Gnr. 146, Bnr. 102
 04.05.2018
 Målestokk 1:500
 Osterøy kommune

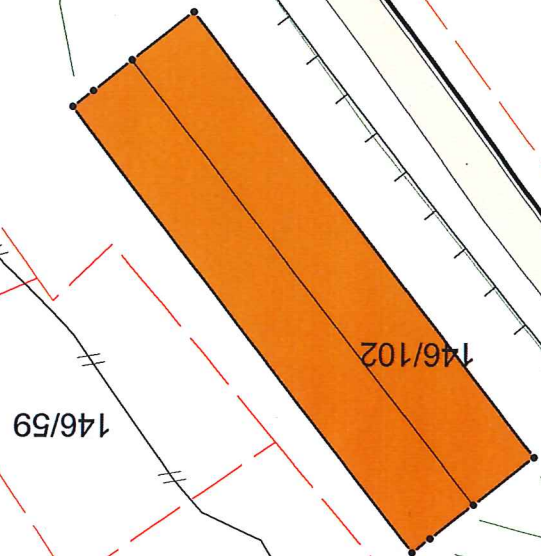


Y 304050

Y 304000

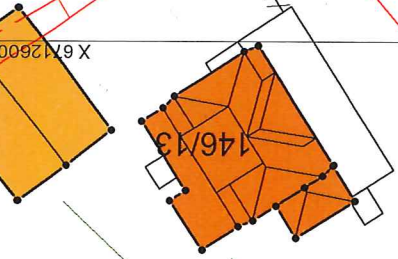
X 6712550

X 6712550



146/102

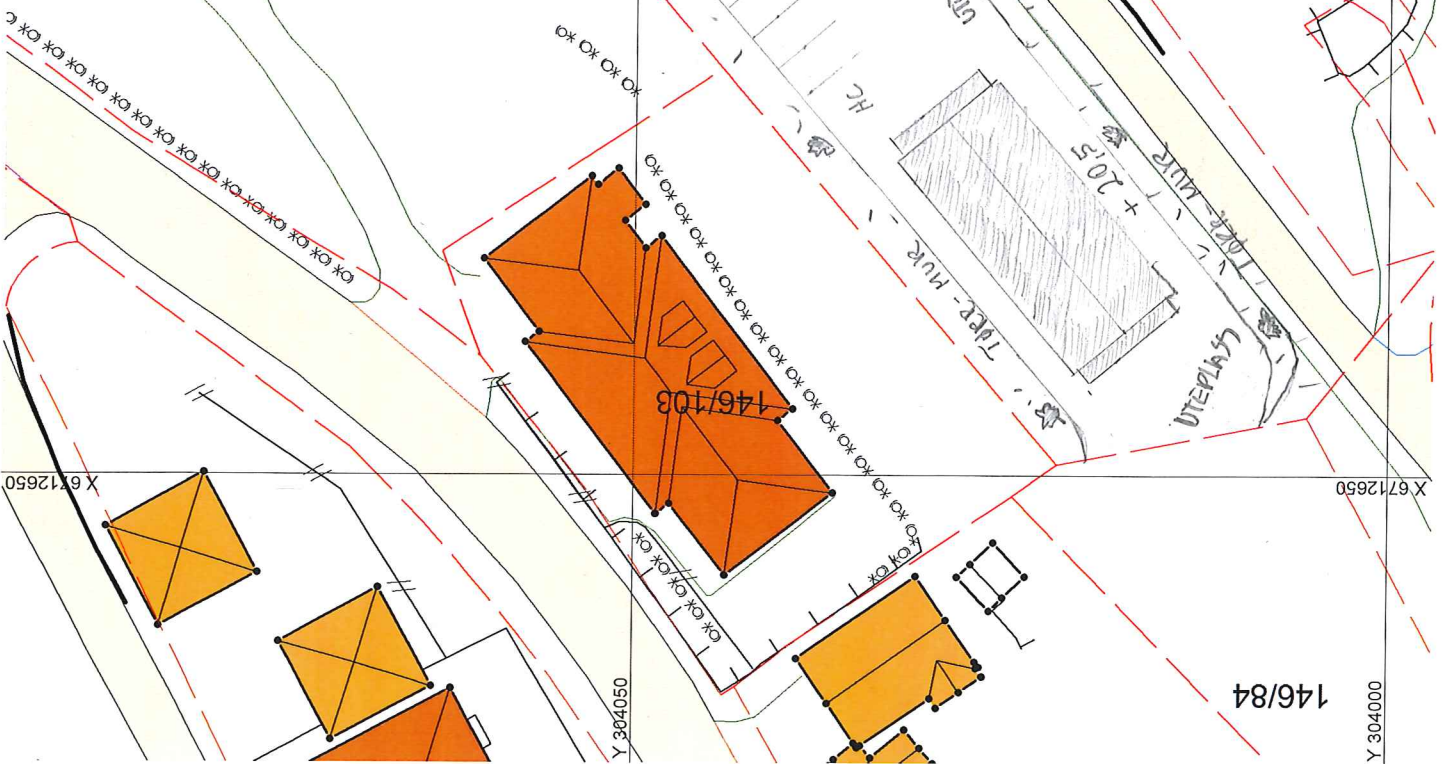
146/59



146/13

X 6712600

X 6712600



146/103

+ 20.5

X 6712650

X 6712650

Y 304050

Y 304000

146/84