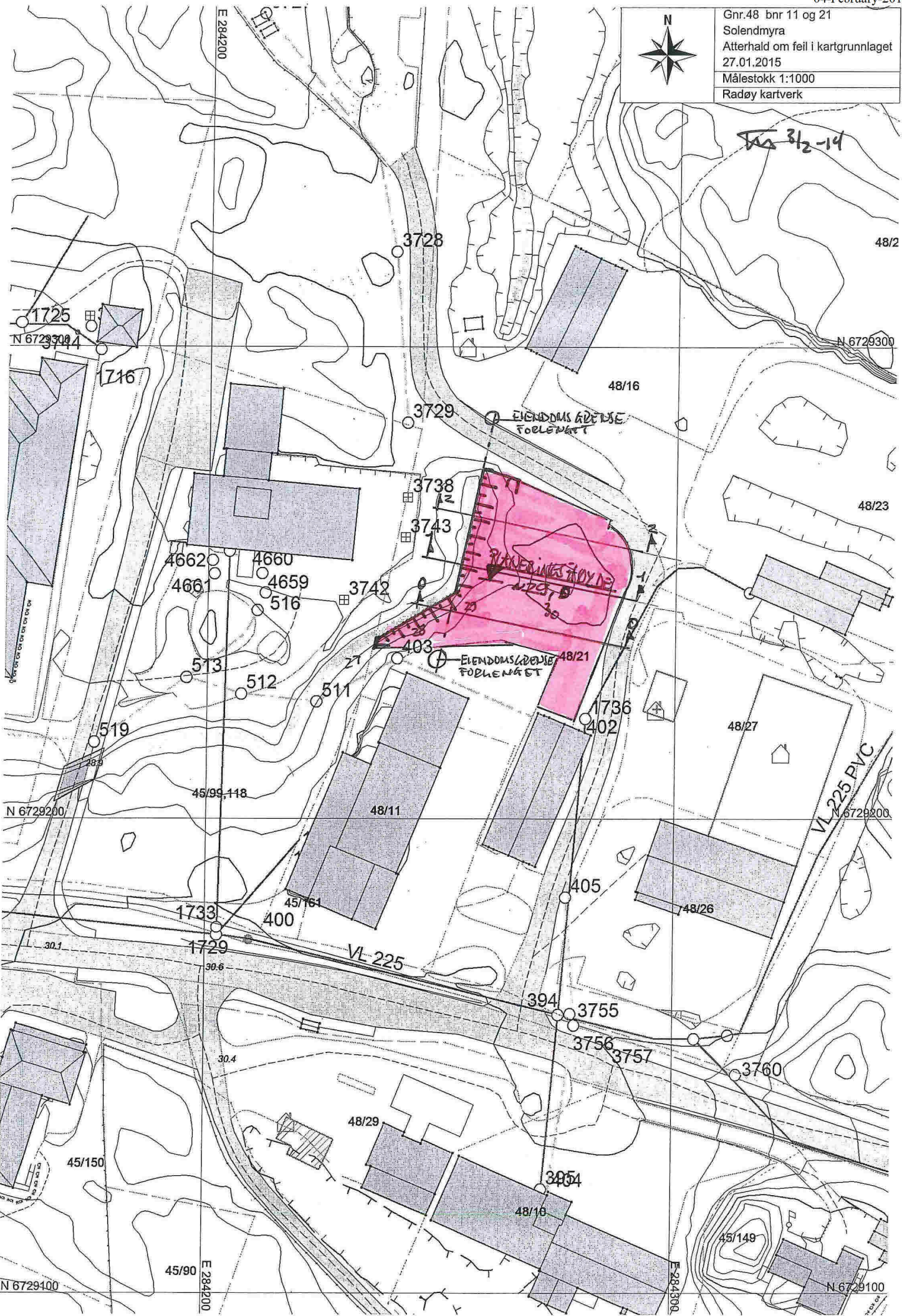


	Gnr.48 bnr 11 og 21
	Solendmyra
	Atterhald om feil i kartgrunnlaget
	27.01.2015
	Målestokk 1:1000
Radøy kartverk	

312-14



N 6729400

E 284200

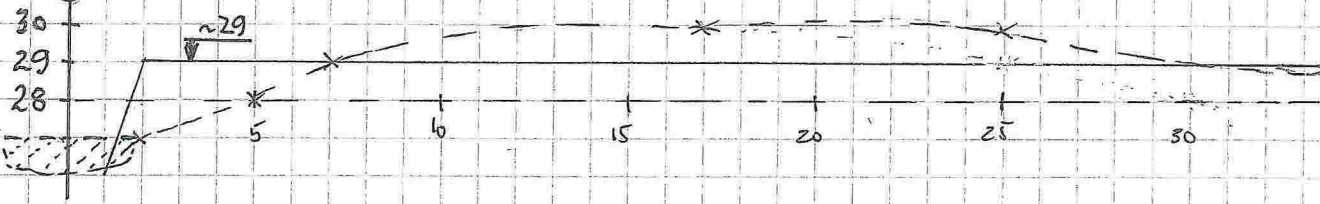
E 284300

N 6729100

TERDENG SNITT
N 19200


PROFIL 2-2

ELENDOMS GRENSE




PROFIL 1-1

PLANERINGS HØYDE ~ 29



PROFIL 0-0

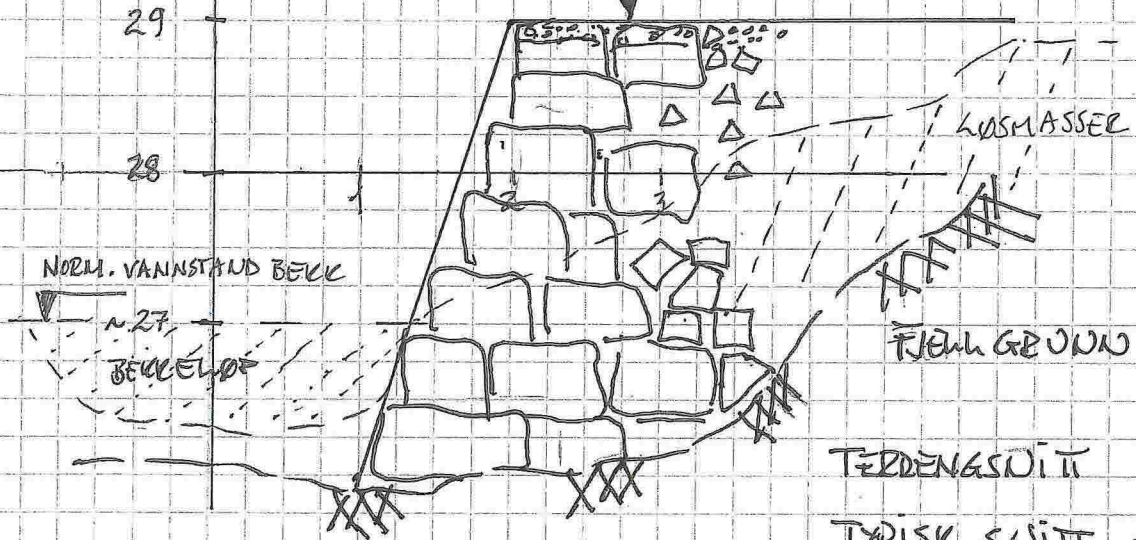


TYPISK SNITT "MUR" MOT BEKK

N 1850

ELENDOMS GRENSE
V/BEKK

PLANERINGS HØYDE ~ 29



TERDENGSNITT SAMT
 TYPISK SNITT AVSLUTN. FYLNING
 GRN2 48-11 og 21 - 2ADBY